T.21 N R.4W. W.M.

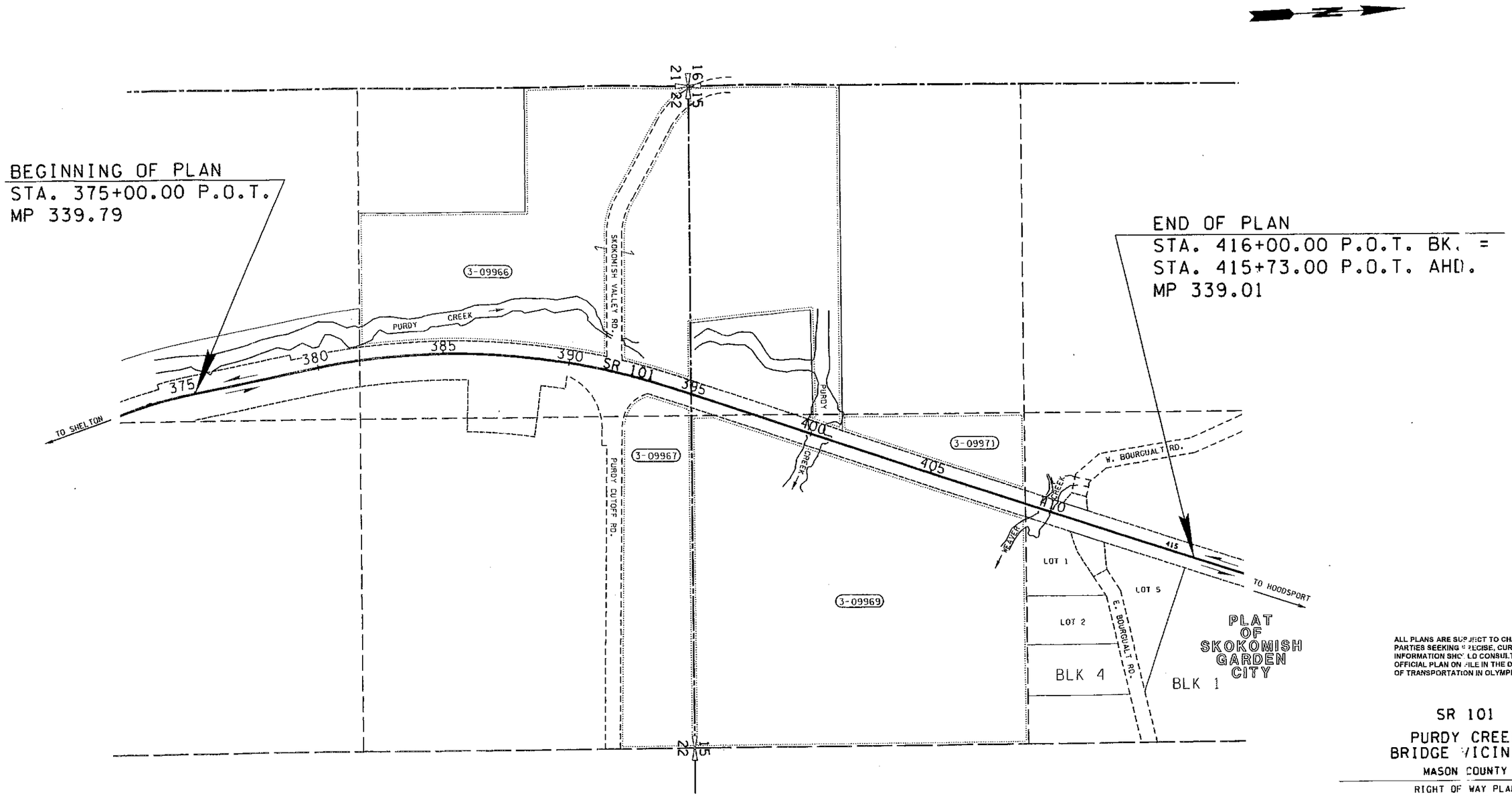

ALL PLANS ARE SUBJECT TO CHANGE. PARTIES SEEKING PRECISE, CURRENT INFORMATION SHOULD CONSULT THE OFFICIAL PLAN ON FILE IN THE DEPT. OF TRANSPORTATION IN OLYMPIA.

VICINITY MAP AND TOTAL PARCEL DETAILS

TOTAL LENGTH OF PLAN = 0.78 MILE

LEGEND

PROPERTY OWNERSHIP NUMBERS

PROPERTY LINES

0 200 400
SCALE IN FEET

SR 101
PURDY CREEK
BRIDGE VICINITY
MASON COUNTY

RIGHT OF WAY PLAN
VICINITY MAP AND
TOTAL PARCEL DETAILS
MP 339.79 TO MP 339.01

WASHINGTON STATE DEPARTMENT OF TRANSPORTATION
OLYMPIA, WASHINGTON

EXPIRES 6/21/07
PLANS ENGINEER

APPROVED AND ADOPTED MARCH 12, 2007

ASSISTANT STATE DESIGN ENGINEER

Reference	Approval	Revision Description	By

SHEET 1 OF 4 SHEETS

R/W 101-374 D-2 SR101/577

CURVE DATA				
P.I. STATION	DELTA	RADIUS	TANGENT	LENGTH
387+31.25	29°27'00" RT.	2865'	752.96'	1472.61'

BEGINNING OF PLAN
STA. 375+00.00 P.O.T.
MP 339.79

T.21 N R.4W. W.M.

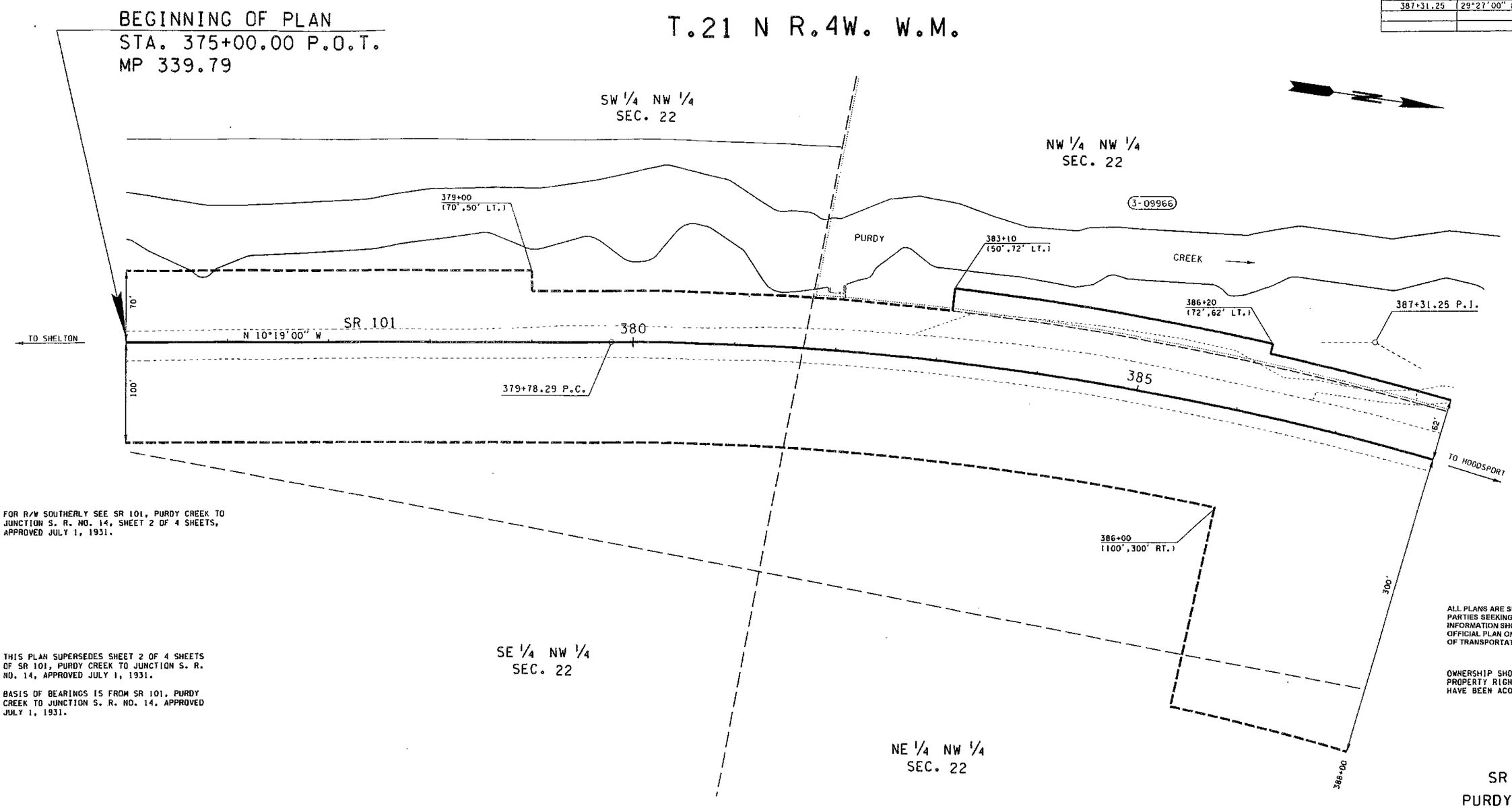

FOR R/W SOUTHERLY SEE SR 101, PURDY CREEK TO JUNCTION S. R. NO. 14, SHEET 2 OF 4 SHEETS, APPROVED JULY 1, 1931.

THIS PLAN SUPERSEDES SHEET 2 OF 4 SHEETS OF SR 101, PURDY CREEK TO JUNCTION S. R. NO. 14, APPROVED JULY 1, 1931.

BASIS OF BEARINGS IS FROM SR 101, PURDY CREEK TO JUNCTION S. R. NO. 14, APPROVED JULY 1, 1931.

ALL PLANS ARE SUBJECT TO CHANGE. PARTIES SEEKING PRECISE, CURRENT INFORMATION SHOULD CONSULT THE OFFICIAL PLAN ON FILE IN THE DEPT. OF TRANSPORTATION IN OLYMPIA.

OWNERSHIP SHOULD BE VERIFIED. PROPERTY RIGHTS SHOWN MAY NOT HAVE BEEN ACQUIRED BY WSDOT.

SR 101
PURDY CREEK
BRIDGE VICINITY
MASON COUNTY

RIGHT OF WAY PLAN
MP 339.79 TO MP 339.54
STATION 375+00 TO STATION 388+00

WASHINGTON STATE DEPARTMENT OF TRANSPORTATION
OLYMPIA, WASHINGTON

*Temporary Construction Easement

PARCEL NO.	NAME	TOTAL AREA	R/W	LT. REMAINDER RT.	EASM'T
3-09966	WASHINGTON STATE DEPT. OF FISH AND WILDLIFE	1,758,517	23,461	1,735,056	*6,883

TOTAL AREA IS FROM ASSESSOR'S RECORDS UNLESS OTHERWISE NOTED.

OWNERSHIPS

ALL AREAS ARE SHOWN IN SQUARE FEET UNLESS OTHERWISE NOTED.

LEGEND
PROPERTY OWNERSHIP NUMBERS
PROPERTY LINES
0 50 100
SCALE IN FEET

PLANS ENGINEER
EXPIRES 6/21/07
3/12/07

APPROVED AND ADOPTED MARCH 12, 2007

ASSISTANT STATE DESIGN ENGINEER

Reference	Approval	Revision Description	By

SHEET 2 OF 4 SHEETS

R/W 101-376B D-2 SR101/577

shulerf	3/12/2007	8:16:00 AM	PLOT3	C:\' k\Sr 101\Purdy Creek Bridge Vicinity\Purdy Cr Bridc et.dgn

CURVE DATA

P.I. STATION	DELTA	RADIUS	TANGENT	LENGTH
387+31.25	29°27'00" RT.	2865'	752.96'	1472.61'

THIS PLAN SUPERSEDES SHEETS 2 AND 3 OF 4 SHEETS OF SR 101, PURDY CREEK TO JUNCTION S. R. NO. 14, APPROVED JULY 1, 1931.

BASIS OF BEARINGS IS FROM SR 101, PURDY CREEK TO JUNCTION S. R. NO. 14, APPROVED JULY 1, 1931.

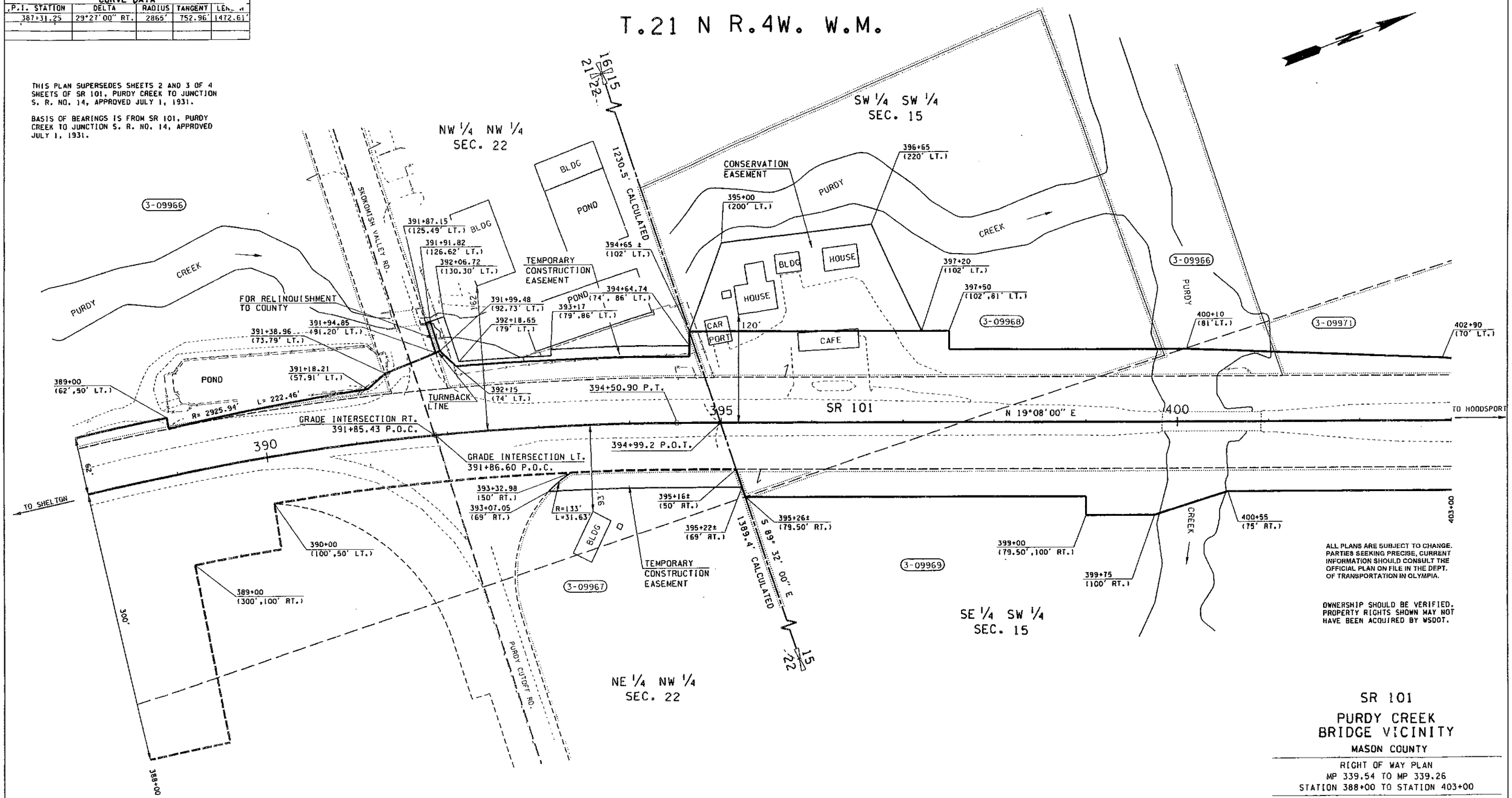

ALL PLANS ARE SUBJECT TO CHANGE. PARTIES SEEKING PRECISE, CURRENT INFORMATION SHOULD CONSULT THE OFFICIAL PLAN ON FILE IN THE DEPT. OF TRANSPORTATION IN OLYMPIA.

OWNERSHIP SHOULD BE VERIFIED. PROPERTY RIGHTS SHOWN MAY NOT HAVE BEEN ACQUIRED BY WSDOT.

* TEMPORARY CONSTRUCTION EASEMENT
** CONSERVATION EASEMENT

OWNERSHIPS

PARCEL NO.	NAME	TOTAL AREA	R/W	LT. REMAINDER RT.		EASM'T
3-09971	HUNTER, ET AL.	161,608	6,208	155,400		
3-09969	HUNTER, ET AL.	1,443,143	23,850		1,419,293	* 11,125
3-09968	KVARNSTROM	152,460	22,291	130,169		** 22,793
3-09967	RICHERT	362,419			362,419	* 3,754
3-09966	SEE SHEET 2					

TOTAL AREA IS FROM ASSESSOR'S RECORDS UNLESS OTHERWISE NOTED.

ALL AREAS ARE SHOWN IN SQUARE FEET UNLESS OTHERWISE NOTED.

LEGEND

PROPERTY OWNERSHIP NUMBERS (-)

PROPERTY LINES

0 50 100
SCALE IN FEET

Reference	Approval	Revision Description	By

SR 101
PURDY CREEK BRIDGE VICINITY
MASON COUNTY

RIGHT OF WAY PLAN
MP 339.54 TO MP 339.26
STATION 388+00 TO STATION 403+00

WASHINGTON STATE DEPARTMENT OF TRANSPORTATION
OLYMPIA, WASHINGTON

RAMVIR SINGH HALL — STATE OF WASHINGTON — 19823 — REGISTERED PROFESSIONAL ENGINEER — 3/12/07
EXPIRES 6/21/07
PLANS ENGINEER

APPROVED AND ADOPTED MARCH 12, 2007

ASSISTANT STATE DESIGN ENGINEER

SHEET 3 OF 4 SHEETS

R/W 101-3 D-2 SR101/577

THIS PLAN SUPERSEDES SHEET 3 OF 4 SHEETS OF SR 101, PURDY CREEK TO JUNCTION S. R. NO. 14, APPROVED JULY 1, 1931.

BASIS OF BEARINGS IS FROM SR 101, PURDY CREEK TO JUNCTION S. R. NO. 14, APPROVED JULY 1, 1931.

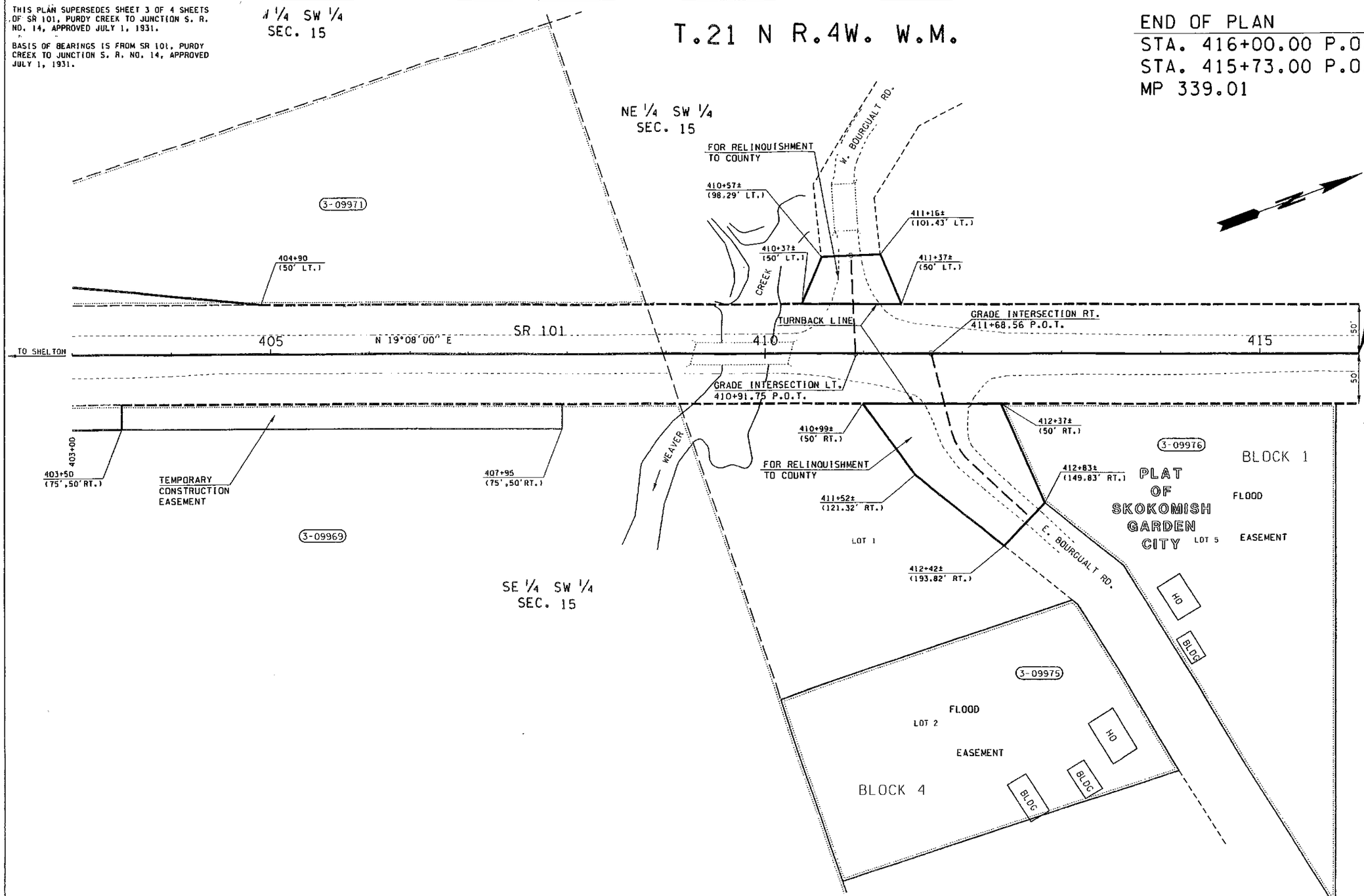

FOR R/W NORTHERLY SEE SR 101, PURDY CREEK TO JUNCTION S. R. NO. 14, SHEET 3 OF 4 SHEETS, APPROVED JULY 1, 1931.

ALL PLANS ARE SUBJECT TO CHANGE. PARTIES SEEKING PRECISE, CURRENT INFORMATION SHOULD CONSULT THE OFFICIAL PLAN ON FILE IN THE DEPT. OF TRANSPORTATION IN OLYMPIA.

OWNERSHIP SHOULD BE VERIFIED. PROPERTY RIGHTS SHOWN MAY NOT HAVE BEEN ACQUIRED BY WSDOT.

△ FLOOD EASEMENT

PARCEL NO.	NAME	TOTAL AREA	R/W		LT. REMAINDER RT.		EASM'T
3-09976	BOURGAULT	87,556			87,556	△	87,556
3-09975	BOURGAULT	64,469			64,469	△	64,469
3-09971	SEE SHEET 3						
3-09969	SEE SHEET 3						

TOTAL AREA IS FROM ASSESSOR'S RECORDS UNLESS OTHERWISE NOTED.

OWNERSHIPS

ALL AREAS ARE SHOWN IN SQUARE FEET UNLESS OTHERWISE NOTED.

LEGEND

PROPERTY OWNERSHIP NUMBERS (-)

PROPERTY LINES

0 50 100
SCALE IN FEET

Reference	Approval	Revision Description	By

SR 101
PURDY CREEK BRIDGE VICINITY
MASON COUNTY

RIGHT OF WAY PLAN
MP 339.26 TO MP 339.01
STATION 403+00 TO STATION 416+00

WASHINGTON STATE DEPARTMENT OF TRANSPORTATION
OLYMPIA, WASHINGTON

PLANS ENGINEER — EXPIRES 1/21/07

APPROVED AND ADOPTED MARCH 12, 2007

ASSISTANT STATE DESIGN ENGINEER

SHEET 4 OF 4 SHEETS

R/W 101-3766 D-2 SR101/577