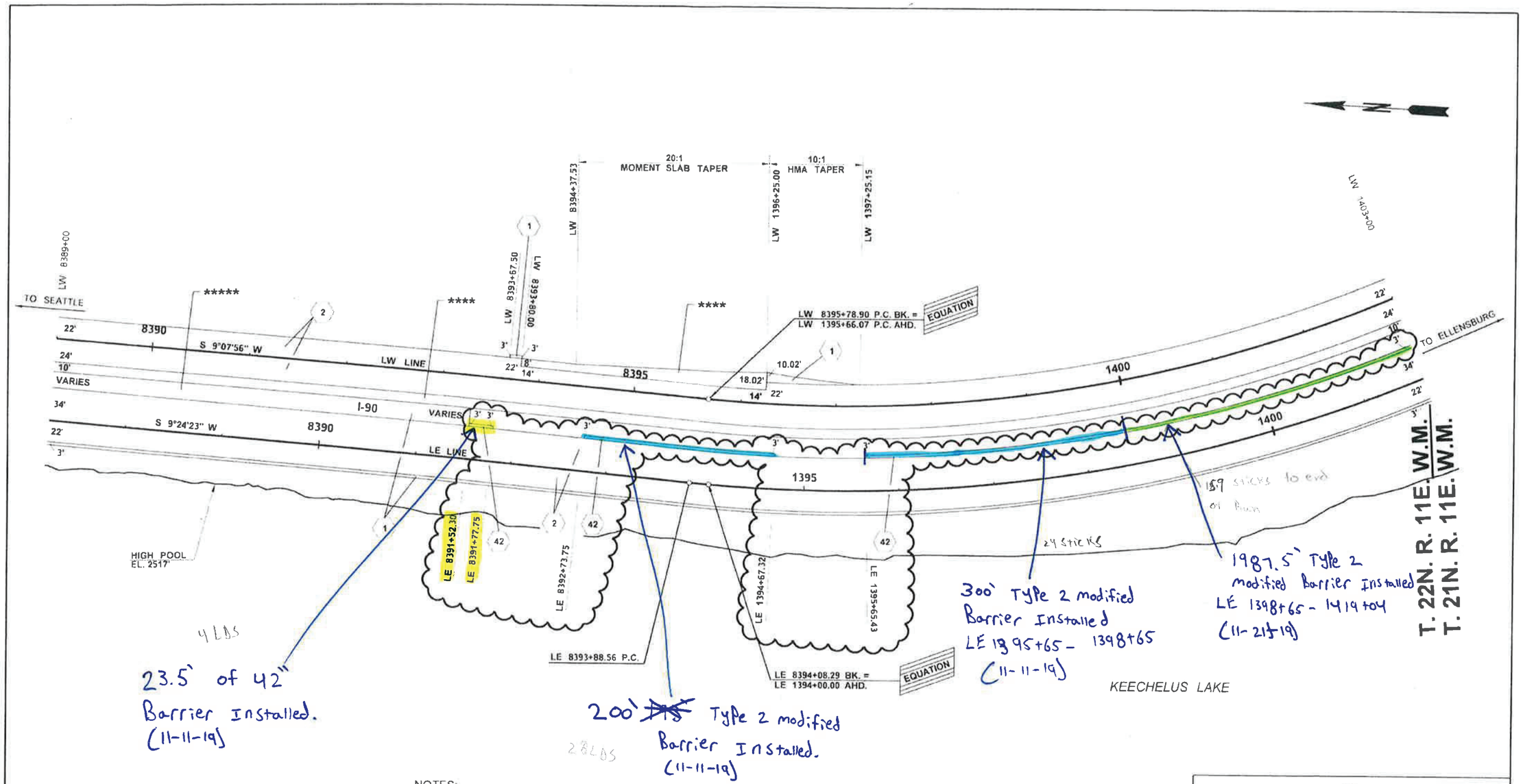

NOTES:

SEE SHEET PD1 FOR CEMENT CONCRETE PAVEMENT JOINT DETAILS

**** SEE WALL 7 BARRIER PLANS FOR TYPE, SIZE, AND LOCATION OF MOMENT SLAB BARRIER

***** HMA PAVING TO WALL FACE SEE WALL PLANS.

0 50 100
SCALE IN FEET

LEGEND

1	HMA CL. 1/2 IN. PG 64-28
2	CEMENT CONC. PAVEMENT
42	HMA CL. ½ IN. PG 64-22

FILE NAME	P:\454302\CONTRACT\C8127 I-90 Snowshed to Keechelus Dam Phase 1C\CHANGE ORDERS\CO 197 - Wall 7\08 Permanent Barrier\CAD\L2779C_CO197_PS_PV_05.dgn				
TIME	5:00:12 PM			REGION NO 10	STATE WASH
DATE	11/14/2019			JOB NUMBER 10Y018	FED.AID PROJ.NO.
PLOTTED BY	GipnorM				
DESIGNED BY	Z. ROOKHUYZEN				
ENTERED BY	H. MILLER	C.O. #197: REVISE SHEET: ADD HMA ON		CONTRACT NO	LOCATION NO
CHECKED BY	A. SCHMIDTMAN	LE LT SHLD	07/12/19 MG		
PROJ. ENGR.		ACCEPTED WALL 7: REPLACED SHEET	06/03/14		
REGIONAL ADM.		REVISION	DATE BY		

P.E. STAMP BOX 11/15/19 DATE

P.E. STAMP BOX DATE

Washington State Department of Transportation

I-90
SNOWSHED TO KEECHELUS DAM PHASE 1C - REPLACE SNOWSHED AND ADD LANES

PAVING PLAN

PLAN REF NO WALL 7 PV5

SHEET 506 OF 1515 SHEETS

CONTRACT 8127, CHANGE ORDER 197, PAGE 13 OF 21

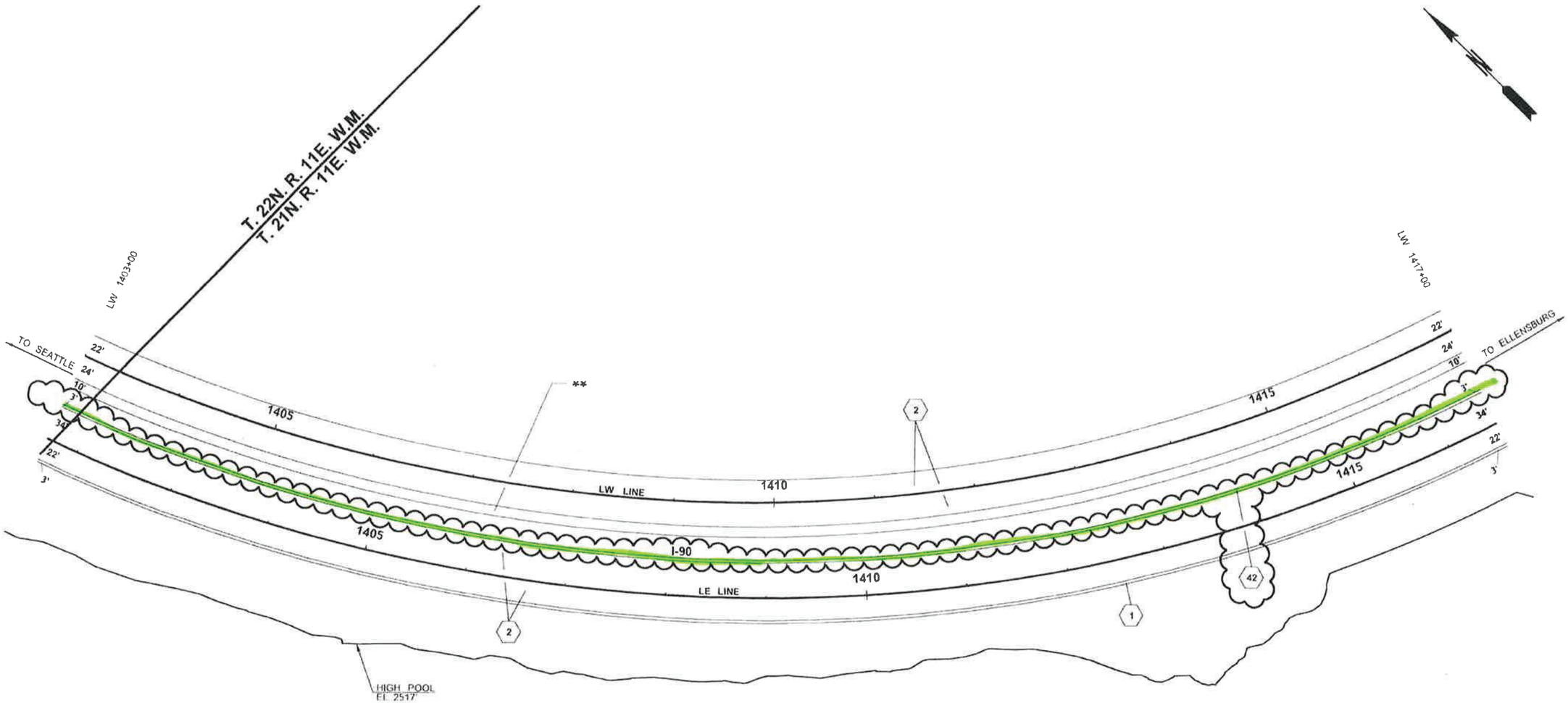

NOTES:

SEE SHEET PD1 FOR CEMENT CONCRETE PAVEMENT JOINT DETAILS

** SEE PAVEMENT MARKING PLAN FOR TYPE SIZE AND LOCATION OF SEW TRAFFIC BARRIER 42 IN BARRIER - 42 IN GEOSYNTHETIC WALL F-SHAPE TRAFFIC BARRIER - 42 IN, AND GEOSYNTHETIC WALL F-SHAPE BARRIER - MODIFIED 42 IN.

KEECHELUS LAKE

0 50 100
SCALE IN FEET

LEGEND

1	HMA CL. 1/2 IN. PG 64-28
2	CEMENT CONC. PAVEMENT
42	HMA CL. 1/2 IN PG 64-22

FILE NAME	P:\454302\CONTRACT\C8127 I-90 Snowshed to Keechelus Dam Phase 1C\CHANGE ORDERS\CO 197 - Wall 708 Permanent Barrier\CAD\L2779C_CO197_PS_PV6.dgn					
TIME	4:58:52 PM			REGION NO 10	STATE WASH	FED.AID PROJ.NO.
DATE	11/14/2019			JOB NUMBER 10Y018		
PLOTTED BY	GipnerM					
DESIGNED BY	C. HENDRICKSON					
ENTERED BY	M. BRYANT	C.O. #197: REVISE SHEET: ADD HMA ON				
CHECKED BY	J. TRUDEAU	LE LEFT SHLD.	07/12/19	MG	CONTRACT NO 008127	LOCATION NO
PROJ. ENGR.	J. MINNICK	ACCEPTED WALL 7: REVISED SHEET	06/03/14			
REGIONAL ADM.	D. WHITEHOUSE	REVISION	DATE	BY		

P.E. STAMP BOX — DATE 11/15/19

P.E. STAMP BOX — DATE

Washington State Department of Transportation

I-90
SNOWSHED TO KEECHELUS DAM PHASE 1C - REPLACE SNOWSHED AND ADD LANES

PAVING PLAN

Plot 8
PLAN REF NO PV6
SHEET 507 OF 1515 SHEETS

CONTRACT 8127, CHANGE ORDER 197, PAGE 14 OF 21

T. 21N. R. 11E. W.M.

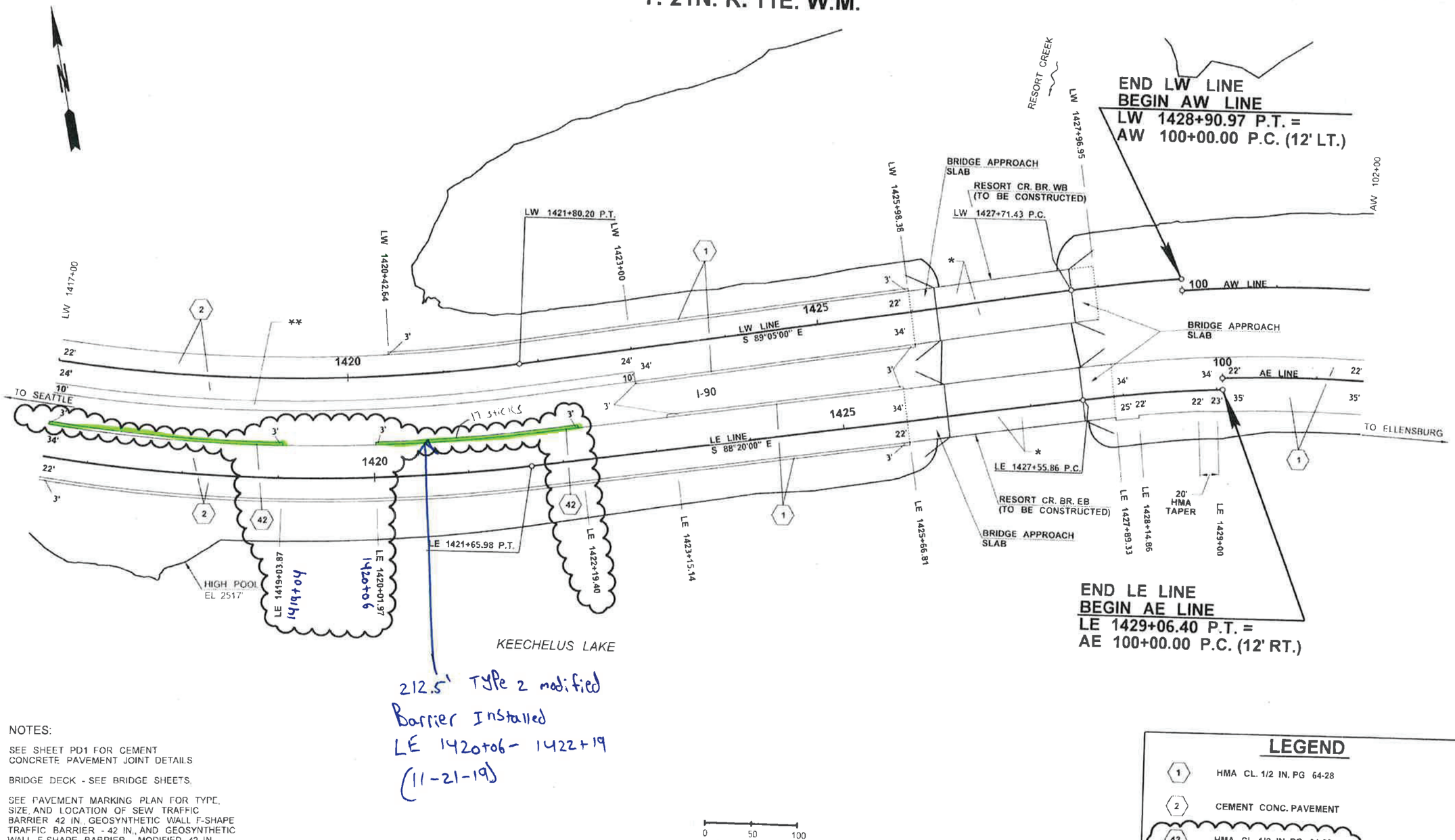

NOTES:

SEE SHEET PD1 FOR CEMENT CONCRETE PAVEMENT JOINT DETAILS

* BRIDGE DECK - SEE BRIDGE SHEETS.

** SEE PAVEMENT MARKING PLAN FOR TYPE, SIZE, AND LOCATION OF SEW TRAFFIC BARRIER 42 IN., GEOSYNTHETIC WALL F-SHAPE TRAFFIC BARRIER - 42 IN., AND GEOSYNTHETIC WALL F-SHAPE BARRIER - MODIFIED 42 IN

0 50 100
SCALE IN FEET

LEGEND

1	HMA CL. 1/2 IN. PG 64-28
2	CEMENT CONC. PAVEMENT
42	HMA CL. 1/2 IN. PG 64-22

FILE NAME	P:\454302\CONTRACT\C8127 I-90 Snowshed to Keechelus Dam Phase 1C\CHANGE ORDERS\CO 197 - Wall 708 Permanent Barrier\CAD\L2779C_CO197_PS_PV4.dgn				
TIME	4:58:59 PM				
DATE	11/14/2019	C.O. #197: REVISE SHEET: ADD HMA ON LE LEFT SHLD.	07/12/19	MG	
PLOTTED BY	GipnerM				
DESIGNED BY	C. HENDRICKSON	C.O. #116: REPLACE SHEET - REDUCE LW & AW PAVING LIMITS	11/10/14	MEB	
ENTERED BY	M. BRYANT				
CHECKED BY	J. TRUDEAU	ACCEPTED WALL 7: REVISED SHEET	06/03/14		
PROJ. ENGR.	J. MINNICK	C.O. #42: REVISE SHEET: MODIFY HMA LIMITS			
REGIONAL ADM.	D. WHITEHOUSE	REVISION	DATE	BY	

REGION NO. 10 | STATE WASH | FED.AID PROJ.NO.
JOB NUMBER 10Y018
CONTRACT NO. 008127
LOCATION NO.

P.E. STAMP BOX — DATE 11/15/19

Washington State Department of Transportation

I-90
SNOWSHED TO KEECHELUS DAM PHASE 1C - REPLACE SNOWSHED AND ADD LANES

PAVING PLAN

Plot 9
PLAN REF NO PV7
SHEET 508 OF 1515 SHEETS