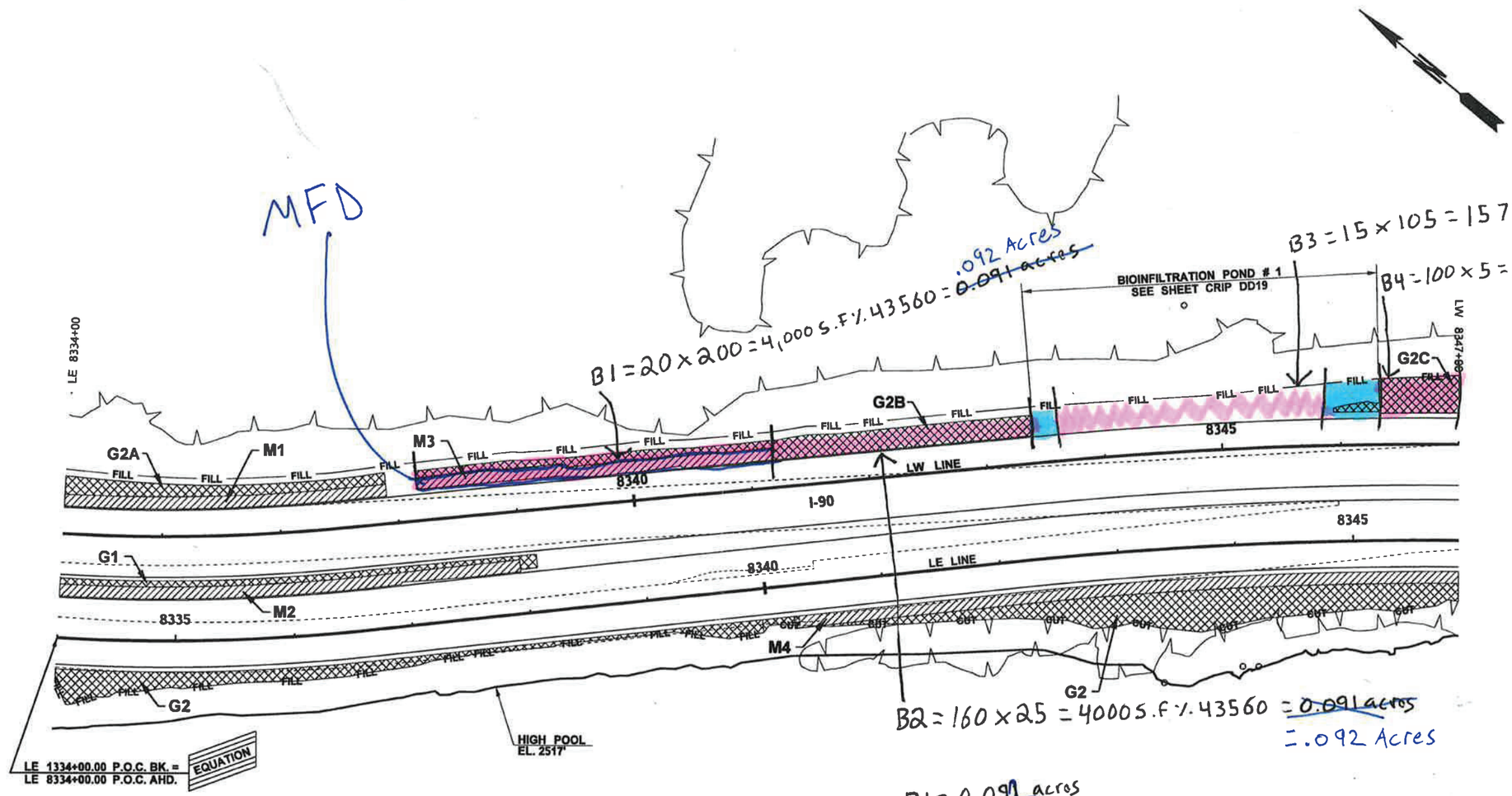

KEECHELUS LAKE

B1=0.092 acres
B2=0.092 acres
B3=0.036 acres
B4=0.011 acres
B5=0.006 acres
~~B6=0.022 acres~~
B6=0.023 Acres

LEGEND

- SHOULDER PAVED EDGE NEW
- SHOULDER PAVED EDGE EXISTING
- CUT — CUT LINE
- FILL — FILL LINE
- TREE - PRESERVE AND PROTECT
- TREE LINE - PRESERVE AND PROTECT

QUANTITY TAB - THIS SHEET ONLY

SYMBOL	ITEM	AREA	ACRES
	(MEDIA FILTER DRAIN) MULCHING WITH HECP TYPE 1 MULCH SEEDING	M1	0.1
		M2	0.1
		M3	0.1
		M4	0.1
	MULCHING WITH HECP TYPE 1 MULCH SEEDING TOPSOIL TYPE A (1 FT. DEPTH)	G1	0.0
		G2	0.4
		G2A	0.1
		G2B	0.1
		G2C	0.1

NOTE:
SEE SPECIAL PROVISIONS "SEEDING, FERTILIZING AND MULCHING" AND "ROADSIDE RESTORATION" FOR DETAILS ON SOIL AMENDMENTS, TOPSOIL TYPE A, SEEDING, AND MULCHING WITH HECP TYPE 1 MULCH.

SEE SITE PLANS DETAILS, ROADWAY DETAILS SHEETS, AND DRAINAGE DETAILS SHEETS FOR ADDITIONAL INFORMATION.

AREAS SHOWN AS 0.0 ARE LESS THAN ONE TENTH OF AN ACRE. SEE SUMMARY OF QUANTITIES SHEETS FOR TOTALS.

0 50 100
SCALE IN FEET

FILE NAME	P:\W3X61600\700CADD\702CIVIL\Sheet Files\L2779C_PS_RR01A_CRIP.dgn
TIME	10:30:31 AM.
DATE	4/19/2013
PLOTTED BY	weeksha
DESIGNED BY	P. CROWLEY
ENTERED BY	P. CROWLEY
CHECKED BY	H. WEEKS
PROJ. ENGR.	
REGIONAL ADM.	

REVISION	DATE	BY
ACCEPTED CRIP: NEW SHEET	04/19/13	

REGION NO. 10 | STATE WASH | FED.AID PROJ.NO.
JOB NUMBER 10Y018
CONTRACT NO. | LOCATION NO.

STATE OF WASHINGTON REGISTERED LANDSCAPE ARCHITECT
MATTHEW S. MATHES
CERTIFICATE No. 651
EXPIRES 01/2015

Washington State Department of Transportation

I-90
SNOWSHED TO KEECHELUS DAM PHASE 1C - REPLACE SNOWSHED AND ADD LANES

ROADSIDE RESTORATION

PLAN REF NO CRIP RR1A
SHEET 492A OF 1515 SHEETS

B5 = 50 x 5 = 250 S.F. ÷ 43560 = ~~0.005 acres~~ = 0.006 Acres

B6 = 100 x 10 = 1,000 S.F. ÷ 43560 = ~~0.022 acres~~ = 0.023 Acres

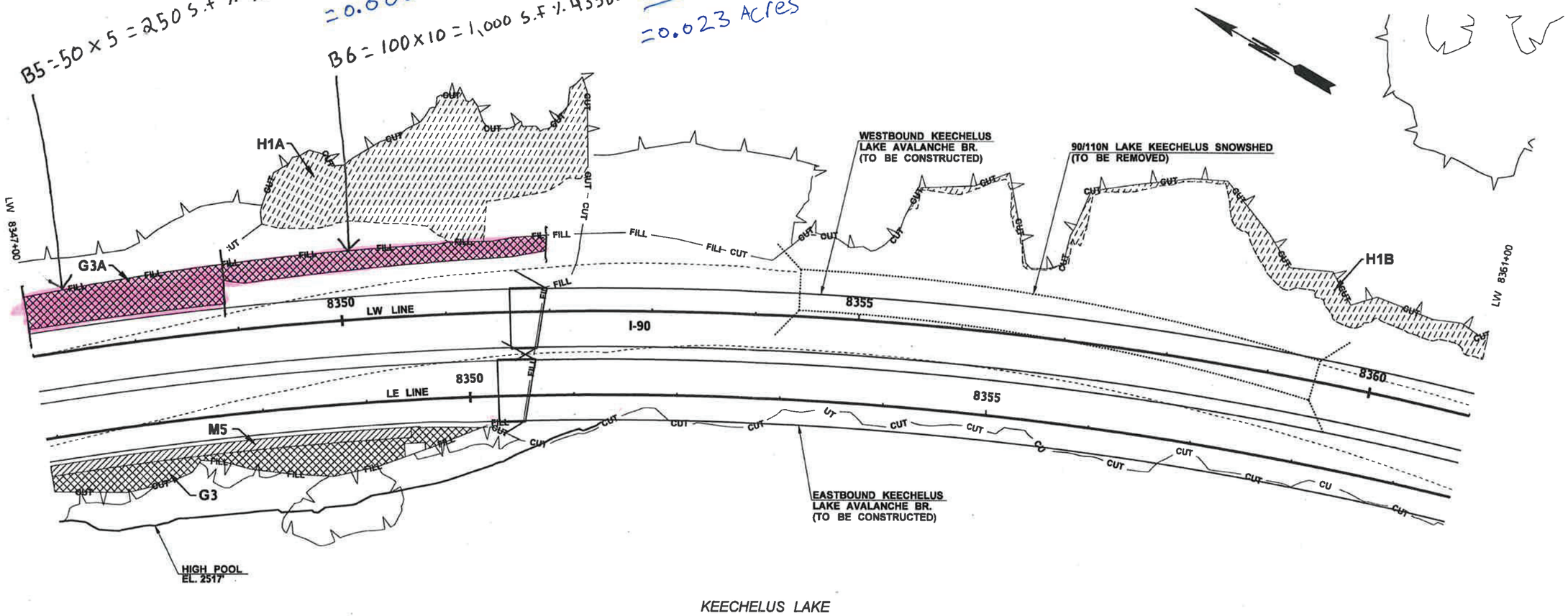

LEGEND

- SHOULDER PAVED EDGE NEW
- SHOULDER PAVED EDGE EXISTING
- FILL — FILL LINE
- CUT — CUT LINE
- TREE LINE - PRESERVE AND PROTECT
- BRIDGE OR STRUCTURE NEW
- BRIDGE OR STRUCTURE EXISTING

QUANTITY TAB - THIS SHEET ONLY

SYMBOL	ITEM	AREA	ACRES
	(MEDIA FILTER DRAIN) MULCHING WITH HECP TYPE 1 MULCH SEEDING	M5	0.1
	MULCHING WITH HECP TYPE 1 MULCH SEEDING TOPSOIL TYPE A (1 FT. DEPTH)	G3	0.2
		G3A	0.3
	MULCHING WITH HECP TYPE 1 MULCH SEEDING AND FERTILIZING	H1A	0.6
		H1B	0.2

NOTE:
SEE SPECIAL PROVISIONS "SEEDING, FERTILIZING AND MULCHING" AND "ROADSIDE RESTORATION" FOR DETAILS ON SOIL AMENDMENTS, TOPSOIL TYPE A, SEEDING, AND MULCHING WITH HECP TYPE 1 MULCH.

SEE SITE PLANS DETAILS, ROADWAY DETAILS SHEETS, AND DRAINAGE DETAILS SHEETS FOR ADDITIONAL INFORMATION.

AREAS SHOWN AS 0.0 ARE LESS THAN ONE TENTH OF AN ACRE. SEE SUMMARY OF QUANTITIES SHEETS FOR TOTALS.

0 50 100
SCALE IN FEET

FILE NAME	P:\W3X61600\700CADD\702CIVIL\Sheet Files\L2779C_PS_RR02_CRIP.dgn
TIME	10:31:47 AM
DATE	4/19/2013
PLOTTED BY	weeksha
DESIGNED BY	P. CROWLEY
ENTERED BY	P. CROWLEY
CHECKED BY	H. WEEKS
PROJ. ENGR.	
REGIONAL ADM.	

REVISION	DATE	BY
ACCEPTED CRIP: REPLACED SHEET	04/19/13	

REGION NO. 10 | STATE WASH | FED.AID PROJ.NO.
JOB NUMBER 10Y018
CONTRACT NO. | LOCATION NO.

STATE OF WASHINGTON REGISTERED LANDSCAPE ARCHITECT
MATTHEW S. MATHES
CERTIFICATE No. 651
EXPIRES 01/2015

Washington State Department of Transportation

I-90
SNOWSHED TO KEECHELUS DAM PHASE 1C - REPLACE SNOWSHED AND ADD LANES

ROADSIDE RESTORATION

PLAN REF NO CRIP RR2

SHEET 493 OF 1515 SHEETS

C1 = 35' x 195' = 6,825 S.F. ÷ 43560 = ~~0.156 acres~~ = 0.157 Acres

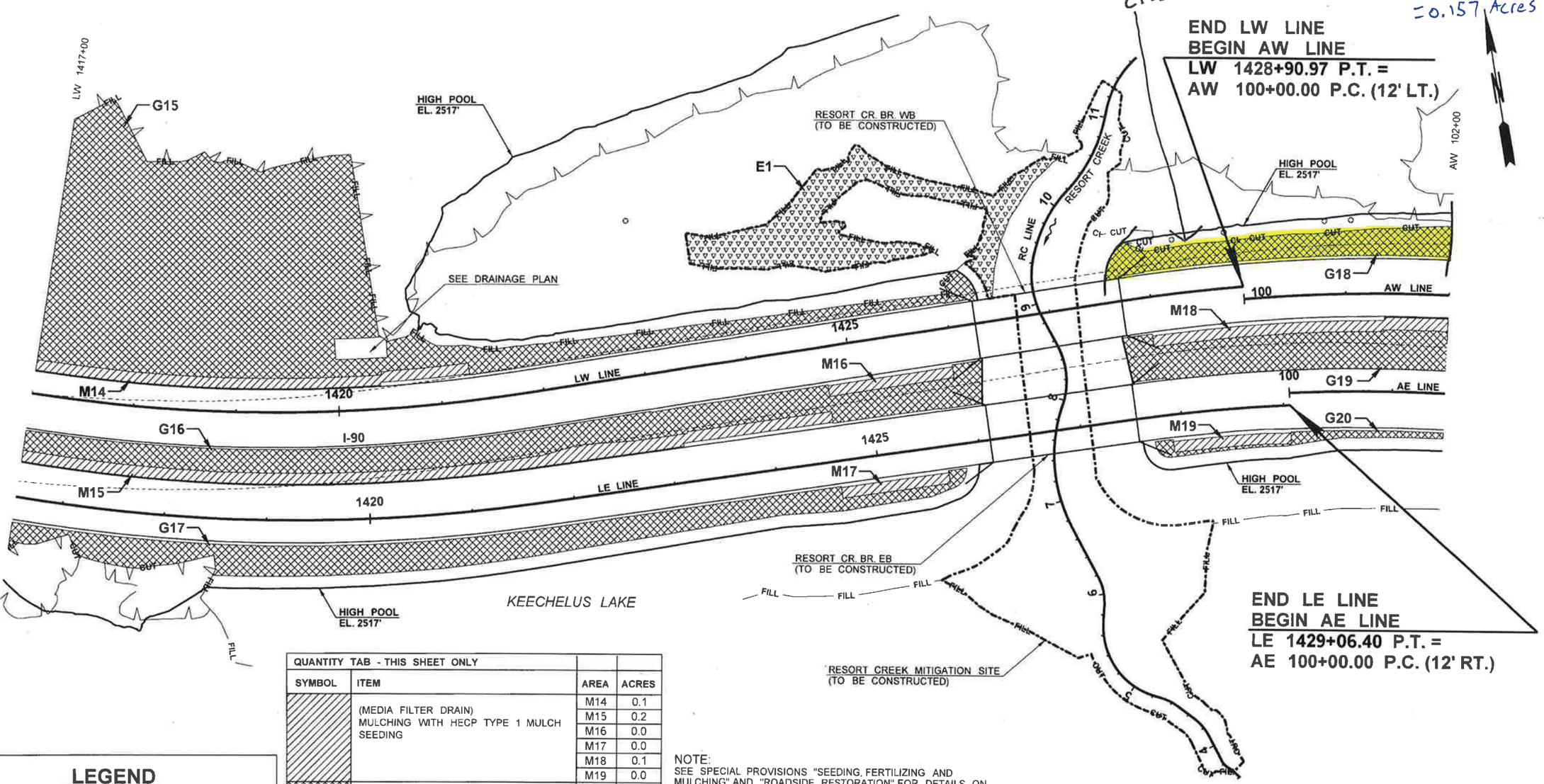

QUANTITY TAB - THIS SHEET ONLY			
SYMBOL	ITEM	AREA	ACRES
	(MEDIA FILTER DRAIN) MULCHING WITH HECP TYPE 1 MULCH SEEDING	M14	0.1
		M15	0.2
		M16	0.0
		M17	0.0
		M18	0.1
		M19	0.0
	MULCHING WITH HECP TYPE 1 MULCH SEEDING TOPSOIL TYPE A (1 FT. DEPTH)	G15	1.8
		G16	0.5
		G17	0.5
		G18	0.2
		G19	0.3
		G20	0.0
	MULCHING WITH HECP TYPE 1 MULCH TOPSOIL TYPE A (1 FT. DEPTH)	E1	0.4

LEGEND

- SHOULDER PAVED EDGE NEW
- SHOULDER PAVED EDGE EXISTING
- BRIDGE NEW
- CUT — CUT LINE
- FILL — FILL LINE
- TREE - PRESERVE AND PROTECT
- TREE LINE - PRESERVE AND PROTECT

NOTE:
SEE SPECIAL PROVISIONS "SEEDING, FERTILIZING AND MULCHING" AND "ROADSIDE RESTORATION" FOR DETAILS ON SOIL AMENDMENTS, TOPSOIL TYPE A, SEEDING, AND MULCHING WITH HECP TYPE 1 MULCH.

SEE RESORT CREEK SITE PLANS, ROADWAY DETAILS SHEETS, AND DRAINAGE DETAILS SHEETS FOR ADDITIONAL INFORMATION.

THIS MITIGATION SITE IS CONTAINED WITHIN A SENSITIVE AREA. SEE TESC FOR STAGING/STOCKPILE SITE PLAN SHEETS FOR PROTECTION OF THESE AREAS.

AREAS SHOWN AS 0.0 ARE LESS THAN ONE TENTH OF AN ACRE. SEE SUMMARY OF QUANTITIES SHEETS FOR TOTALS.

FILE NAME	K:\Engineering_L2779\L2779_PS&E_PH1C\001_SheetFiles\Roadside Restoration\Sheets and Basemap\L2779C_PS_RR.dgn
TIME	9:54:25 AM
DATE	3/16/2011
PLOTTED BY	leisetk
DESIGNED BY	S. SALISBURY RLA
ENTERED BY	K. LEISETH
CHECKED BY	S. SALISBURY RLA
PROJ. ENGR.	J. MINNICK
REGIONAL ADM.	D. WHITEHOUSE

REVISION | DATE | BY

REGION NO. 10 | STATE WASH | FED.AID PROJ.NO.

JOB NUMBER 10Y018

CONTRACT NO. | LOCATION NO.

STATE OF WASHINGTON REGISTERED LANDSCAPE ARCHITECT
Sandra L. Salisbury
SANDRA L. SALISBURY
CERTIFICATE NO. 860
DATE: 3-16-2011

Washington State Department of Transportation

I-90
SNOWSHED TO KEECHELUS DAM PHASE 1C - REPLACE SNOWSHED AND ADD LANES

ROADSIDE RESTORATION
RESORT CREEK

Plot 9
PLAN REF. NO RR7
SHEET 498 OF 1515 SHEETS

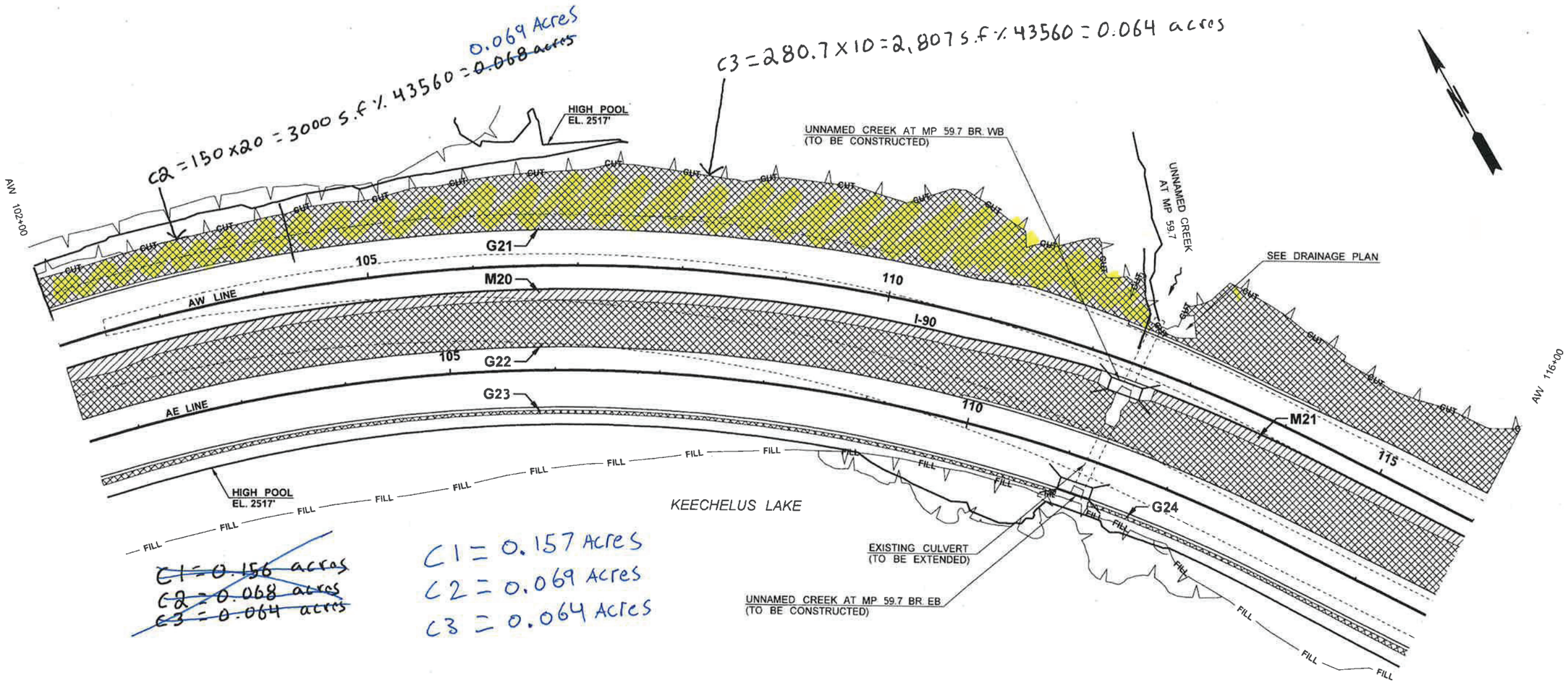

~~C1 = 0.156 acres~~
~~C2 = 0.068 acres~~
~~C3 = 0.064 acres~~

C1 = 0.157 Acres
C2 = 0.069 Acres
C3 = 0.064 Acres

LEGEND

- SHOULDER PAVED EDGE NEW
- SHOULDER PAVED EDGE EXISTING
- CUT — CUT LINE
- FILL — FILL LINE
- TREE LINE - PRESERVE AND PROTECT

QUANTITY TAB - THIS SHEET ONLY

SYMBOL	ITEM	AREA	ACRES
	(MEDIA FILTER DRAIN) MULCHING WITH HECP TYPE 1 MULCH SEEDING	M20	0.2
		M21	0.1
	MULCHING WITH HECP TYPE 1 MULCH SEEDING TOPSOIL TYPE A (1 FT. DEPTH)	G21	1.7
		G22	1.4
		G23	0.1
		G24	0.0

NOTE:
SEE SPECIAL PROVISIONS "SEEDING, FERTILIZING AND MULCHING" AND "ROADSIDE RESTORATION" FOR DETAILS ON SOIL AMENDMENTS, TOPSOIL TYPE A, SEEDING, AND MULCHING WITH HECP TYPE 1 MULCH.

SEE SITE PLANS DETAILS, ROADWAY DETAILS SHEETS, AND DRAINAGE DETAILS SHEETS FOR ADDITIONAL INFORMATION.

AREAS SHOWN AS 0.0 ARE LESS THAN ONE TENTH OF AN ACRE. SEE SUMMARY OF QUANTITIES SHEETS FOR TOTALS.

0 50 100
SCALE IN FEET

FILE NAME	K:\Engineering_L2779\L2779_PS&E_PH1C\001_SheetFiles\Roadside Restoration\Sheets and Basemap\L2779C_PS_RR.dgn
TIME	9:54:29 AM
DATE	3/16/2011
PLOTTED BY	leisetk
DESIGNED BY	S. SALISBURY RLA
ENTERED BY	K. LEISETH
CHECKED BY	S. SALISBURY RLA
PROJ. ENGR.	J. MINNICK
REGIONAL ADM.	D. WHITEHOUSE

REVISION | DATE | BY

REGION NO. 10 | STATE WASH | FED.AID PROJ.NO.
JOB NUMBER 10Y018
CONTRACT NO. | LOCATION NO.

STATE OF WASHINGTON REGISTERED LANDSCAPE ARCHITECT
Sandra L. Salisbury
SANDRA L. SALISBURY
CERTIFICATE NO. 860
DATE: 3-16-2011

Washington State Department of Transportation

I-90
SNOWSHED TO KEECHELUS DAM PHASE 1C - REPLACE SNOWSHED AND ADD LANES

ROADSIDE RESTORATION

Plot 10
PLAN REF NO RR8
SHEET 499 OF 1515 SHEETS