A1 = 12 x 290 = 3,480 S.F ÷ 43560 = 0.07 Acres

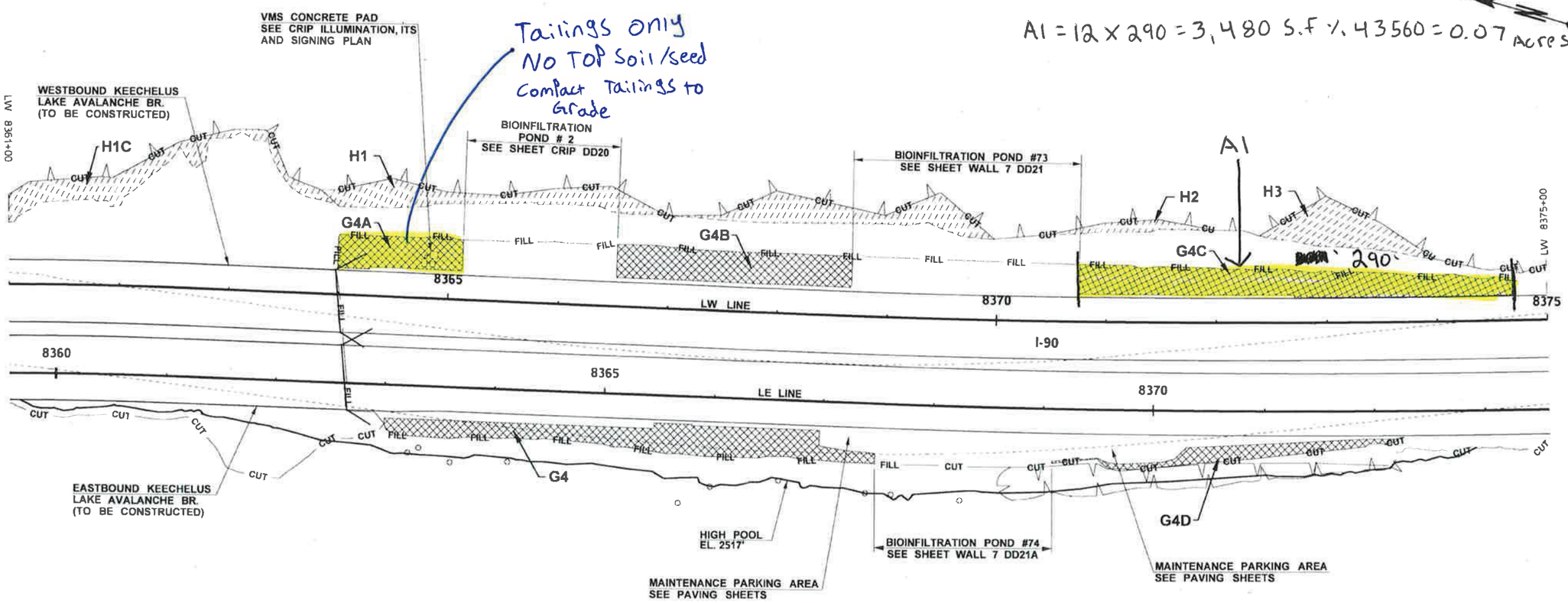

LEGEND

- SHOULDER PAVED EDGE NEW
- SHOULDER PAVED EDGE EXISTING
- CUT — CUT LINE
- FILL — FILL LINE
- TREE - PRESERVE AND PROTECT
- TREE LINE - PRESERVE AND PROTECT
- BRIDGE OR STRUCTURE NEW

QUANTITY TAB - THIS SHEET ONLY

SYMBOL	ITEM	AREA	ACRES
	MULCHING WITH HECP TYPE 1 MULCH SEEDING TOPSOIL TYPE A (1 FT DEPTH)	G4	0.2
		G4A	0.1
		G4B	0.1
		G4C	0.2
		G4D	0.1
	MULCHING WITH HECP TYPE 1 MULCH SEEDING AND FERTILIZING	H1C	0.1
		H1	0.2
		H2	0.0
		H3	0.1

NOTE:
SEE SPECIAL PROVISIONS "SEEDING, FERTILIZING AND MULCHING" AND "ROADSIDE RESTORATION" FOR DETAILS ON SOIL AMENDMENTS, TOPSOIL TYPE A, SEEDING, AND MULCHING WITH HECP TYPE 1 MULCH.

SEE SITE PLANS DETAILS, ROADWAY DETAILS SHEETS, AND DRAINAGE DETAILS SHEETS FOR ADDITIONAL INFORMATION

AREAS SHOWN AS 0.0 ARE LESS THAN ONE TENTH OF AN ACRE

0 50 100
SCALE IN FEET

FILE NAME	c:\pwworking\nal\panickmc\d0115963\L2779C_PS_RR03_WALL7.dgn
TIME	1:41:10 PM
DATE	7/15/2014
PLOTTED BY	panickmc
DESIGNED BY	P. CROWLEY
ENTERED BY	P. CROWLEY
CHECKED BY	A. SCHMIDTMAN
PROJ. ENGR.	
REGIONAL ADM.	

REVISION	DATE	BY
ACCEPTED WALL 7: REPLACED SHEET	07/18/14	

REGION NO 10 | STATE WASH | FED.AID PROJ.NO.
JOB NUMBER 10Y018
CONTRACT NO. | LOCATION NO

STATE OF WASHINGTON LICENSED LANDSCAPE ARCHITECT
MATTHEW S. MATHES
CERTIFICATE No. 651
EXPIRES 01/2015

Washington State Department of Transportation

I-90
SNOWSHED TO KEECHELUS DAM PHASE 1C - REPLACE SNOWSHED AND ADD LANES

ROADSIDE RESTORATION

PLAN REF NO WALL 7 RR3
SHEET 494 OF 1515 SHEETS

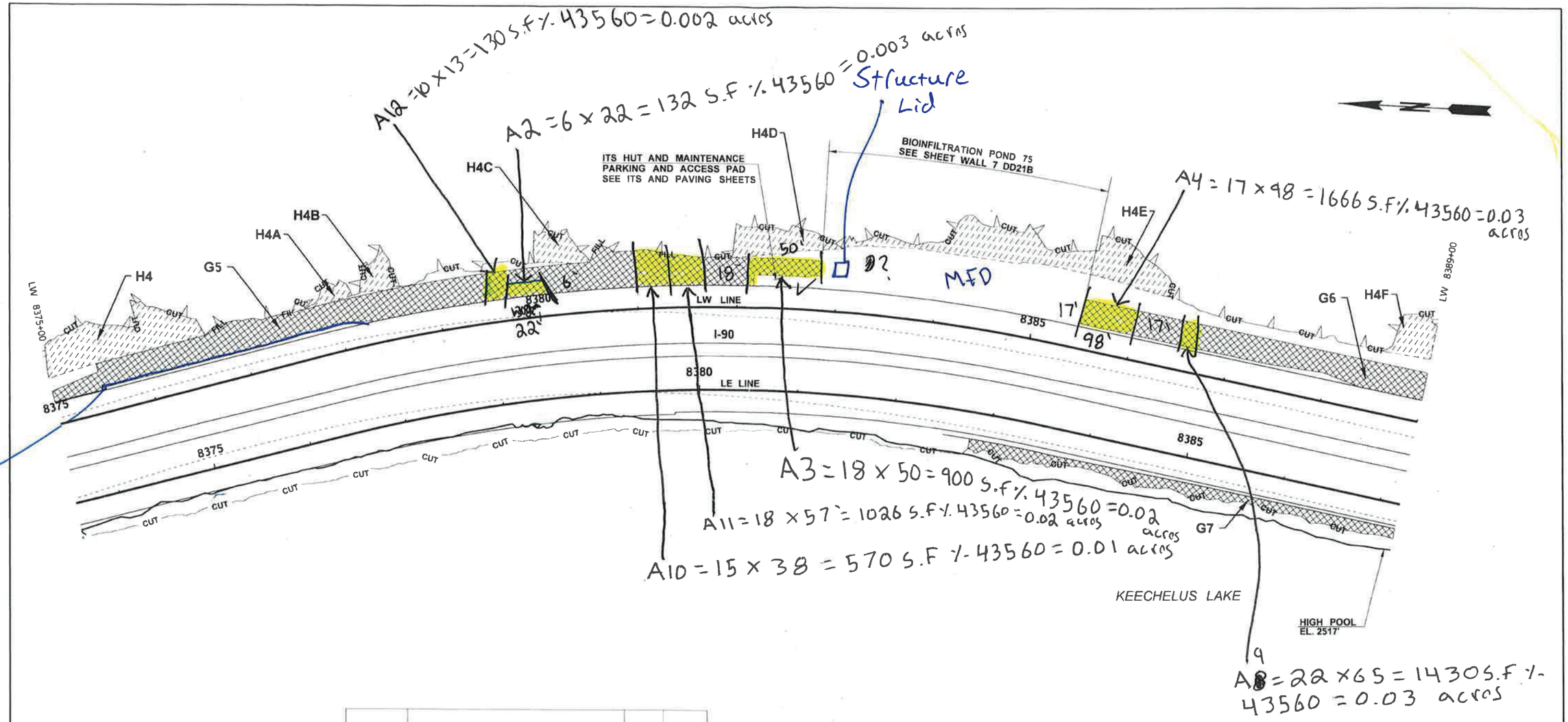

LEGEND

	SHOULDER PAVED EDGE NEW
	SHOULDER PAVED EDGE EXISTING
CUT	CUT LINE
FILL	FILL LINE
	TREE LINE - PRESERVE AND PROTECT

QUANTITY TAB - THIS SHEET ONLY

SYMBOL	ITEM	AREA	ACRES
	MULCHING WITH HECP TYPE 1 MULCH SEEDING TOPSOIL TYPE A (1 FT DEPTH)	G5	0.5
		G6	0.2
		G7	0.1
	MULCHING WITH HECP TYPE 1 MULCH SEEDING AND FERTILIZING	H4	0.1
		H4A	0.0
		H4B	0.0
		H4C	0.0
		H4D	0.1
		H4E	0.2
		H4F	0.0

NOTE:
SEE SPECIAL PROVISIONS "SEEDING, FERTILIZING AND MULCHING" AND "ROADSIDE RESTORATION" FOR DETAILS ON SOIL AMENDMENTS, TOPSOIL TYPE A, SEEDING, AND MULCHING WITH HECP TYPE 1 MULCH

SEE SITE PLANS DETAILS, ROADWAY DETAILS SHEETS, AND DRAINAGE DETAILS SHEETS FOR ADDITIONAL INFORMATION

AREAS SHOWN AS 0.0 ARE LESS THAN ONE TENTH OF AN ACRE

0 50 100
SCALE IN FEET

FILE NAME	c:\pwworking\nal\panickmc\d0115963\L2779C_PS_RR04_WALL7.dgn
TIME	2:41:18 PM
DATE	7/15/2014
PLOTTED BY	panickmc
DESIGNED BY	P. CROWLEY
ENTERED BY	P. CROWLEY
CHECKED BY	A. SCHMIDTMAN
PROJ. ENGR.	
REGIONAL ADM.	

REVISION	DATE	BY
ACCEPTED WALL 7: REPLACED SHEET	07/18/14	

REGION NO. 10 | STATE WASH | FED.AID PROJ.NO.
JOB NUMBER 10Y018
CONTRACT NO. | LOCATION NO.

STATE OF WASHINGTON LICENSED LANDSCAPE ARCHITECT
MATTHEW S. MATHES
CERTIFICATE No. 651
EXPIRES 01/2015

Washington State Department of Transportation

I-90
SNOWSHED TO KEECHELUS DAM PHASE 1C - REPLACE SNOWSHED AND ADD LANES

ROADSIDE RESTORATION

PLAN REF NO WALL 7 RR4

SHEET 495 OF 1515 SHEETS

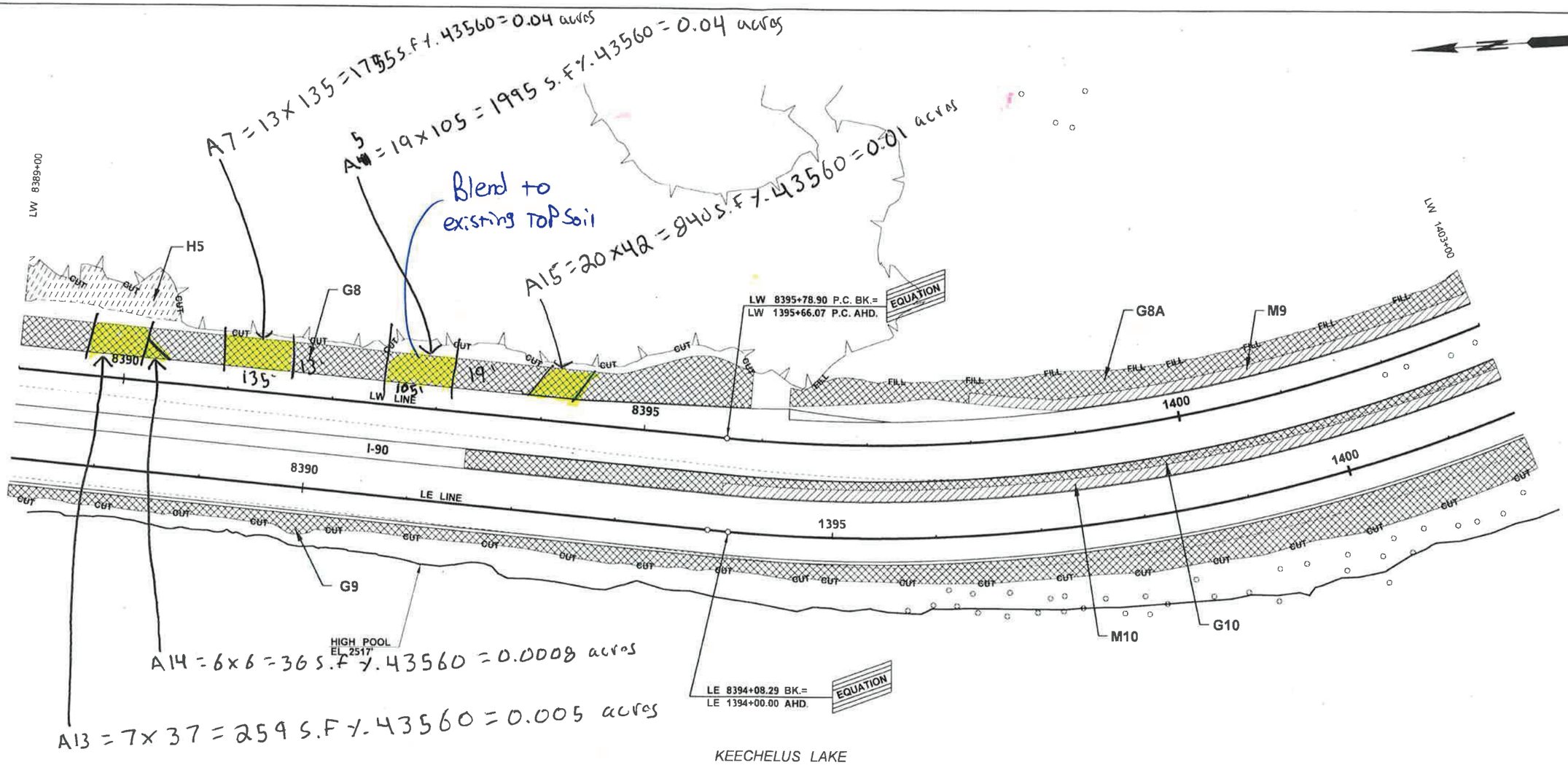

LEGEND

- SHOULDER PAVED EDGE NEW
- SHOULDER PAVED EDGE EXISTING
- CUT — CUT LINE
- FILL — FILL LINE
- TREE - PRESERVE AND PROTECT
- TREE LINE - PRESERVE AND PROTECT

QUANTITY TAB - THIS SHEET ONLY

SYMBOL	ITEM	AREA	ACRES
	(MEDIA FILTER DRAIN)	M9	0.1
	MULCHING WITH HECP TYPE 1 MULCH SEEDING	M10	0.2
	MULCHING WITH HECP TYPE 1 MULCH SEEDING TOPSOIL TYPE A (1 FT. DEPTH)	G8	0.5
		G8A	0.3
		G9	0.6
		G10	0.2
	MULCHING WITH HECP TYPE 1 MULCH SEEDING AND FERTILIZING	H5	0.1

NOTE:
SEE SPECIAL PROVISIONS "SEEDING, FERTILIZING AND MULCHING" AND "ROADSIDE RESTORATION" FOR DETAILS ON SOIL AMENDMENTS, TOPSOIL TYPE A, SEEDING, AND MULCHING WITH HECP TYPE 1 MULCH.

SEE SITE PLANS DETAILS, ROADWAY DETAILS SHEETS, AND DRAINAGE DETAILS SHEETS FOR ADDITIONAL INFORMATION.

AREAS SHOWN AS 0.0 ARE LESS THAN ONE TENTH OF AN ACRE.

0 50 100
SCALE IN FEET

FILE NAME	c:\pwworking\nal\panickmc\d0115963\L2779C_PS_RR05_WALL7.dgn
TIME	2:45:50 PM
DATE	7/15/2014
PLOTTED BY	panickmc
DESIGNED BY	P. CROWLEY
ENTERED BY	P. CROWLEY
CHECKED BY	A. SCHMIDTMAN
PROJ. ENGR.	
REGIONAL ADM.	

REVISION	DATE	BY
ACCEPTED WALL 7: REPLACED SHEET	07/18/14	

REGION NO. 10 | STATE WASH | FED.AID PROJ.NO.
JOB NUMBER 10Y018
CONTRACT NO. | LOCATION NO.

STATE OF WASHINGTON LICENSED LANDSCAPE ARCHITECT
MATTHEW S. MATHES
CERTIFICATE No. 651
EXPIRES 01/2015

Washington State Department of Transportation

I-90
SNOWSHED TO KEECHELUS DAM PHASE 1C - REPLACE SNOWSHED AND ADD LANES

ROADSIDE RESTORATION

PLAN REF NO WALL 7 RR5

SHEET 496 OF 1515 SHEETS

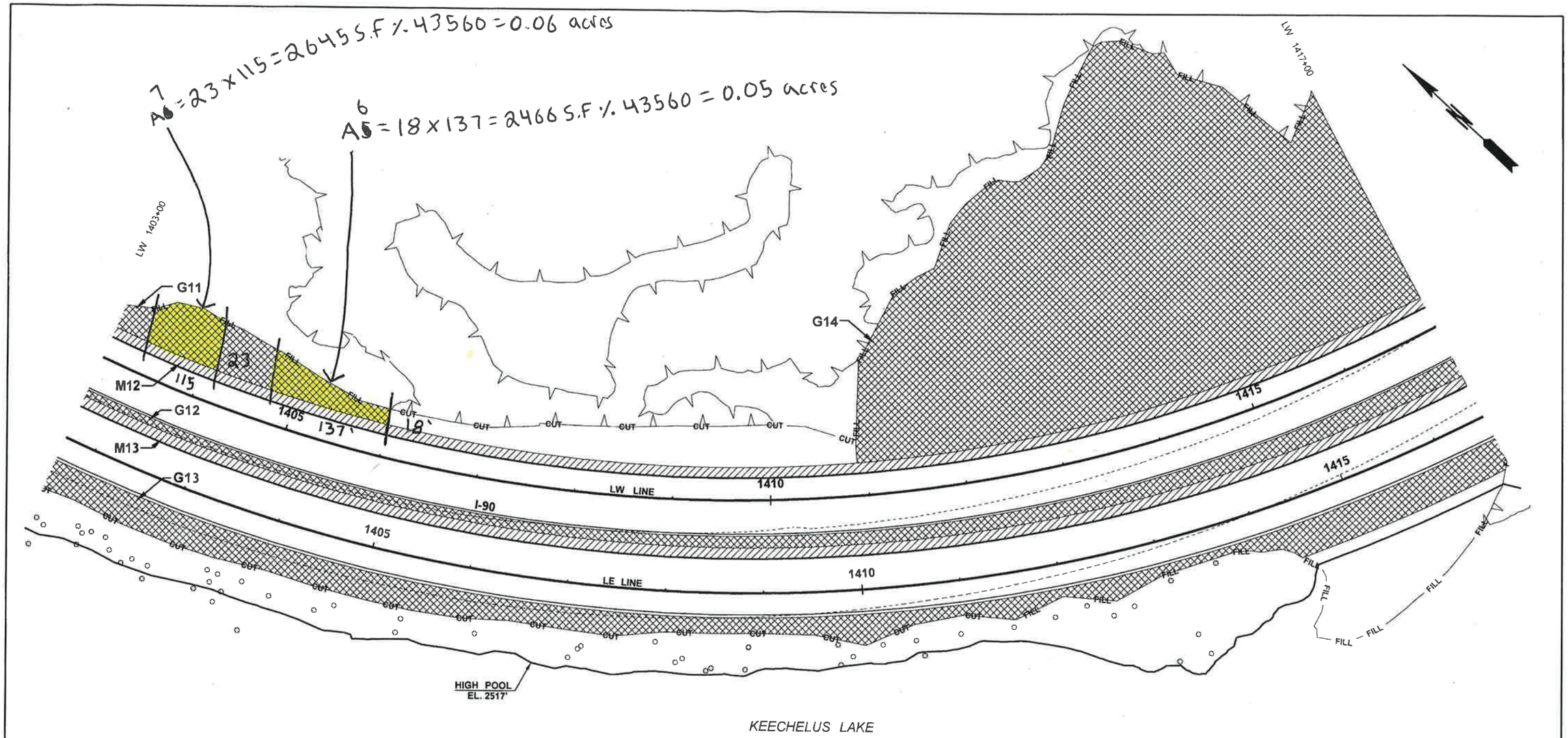

LEGEND

- SHOULDER PAVED EDGE NEW
- SHOULDER PAVED EDGE EXISTING
- CUT — CUT LINE
- FILL — FILL LINE
- TREE - PRESERVE AND PROTECT
- TREE LINE - PRESERVE AND PROTECT

QUANTITY TAB - THIS SHEET ONLY

SYMBOL	ITEM	AREA	ACRES
	(MEDIA FILTER DRAIN)	M12	0.3
	MULCHING WITH HECP TYPE 1 MULCH	M13	0.4
	SEEDING		
	MULCHING WITH HECP TYPE 1 MULCH	G11	0.2
	SEEDING	G12	0.4
	TOPSOIL TYPE A (1 FT. DEPTH)	G13	0.9
		G14	3.3

NOTE:
SEE SPECIAL PROVISIONS "SEEDING, FERTILIZING AND MULCHING" AND "ROADSIDE RESTORATION" FOR DETAILS ON SOIL AMENDMENTS, TOPSOIL TYPE A, SEEDING, AND MULCHING WITH HECP TYPE 1 MULCH.

SEE SITE PLANS DETAILS, ROADWAY DETAILS SHEETS, AND DRAINAGE DETAILS SHEETS FOR ADDITIONAL INFORMATION.

0 50 100
SCALE IN FEET

FILE NAME	K:\Engineering_L2779\L2779_PS&E_PH1C\001_SheetFiles\Roadside Restoration\Sheets and Basemap\L2779C_PS_RR.dgn
TIME	9:54:23 AM
DATE	3/16/2011
PLOTTED BY	leisetk
DESIGNED BY	S. SALISBURY RLA
ENTERED BY	K. LEISETH
CHECKED BY	S. SALISBURY RLA
PROJ. ENGR.	J. MINNICK
REGIONAL ADM.	D. WHITEHOUSE

REVISION | DATE | BY

REGION NO. 10 | STATE WASH | FED.AID PROJ.NO.
JOB NUMBER 10Y018
CONTRACT NO. | LOCATION NO.

STATE OF WASHINGTON REGISTERED LANDSCAPE ARCHITECT
SANDRA L. SALISBURY
CERTIFICATE NO. 860
DATE 3-16-2011

Washington State Department of Transportation

I-90
SNOWSHED TO KEECHELUS DAM PHASE 1C - REPLACE SNOWSHED AND ADD LANES

ROADSIDE RESTORATION

Plot 8
PLAN REF NO RR6
SHEET 497 OF 1515 SHEETS