CONTRACT PLANS
SEGMENT 2A

I-405 MP 8.34 TO MP 9.76

I-405; RENTON TO BELLEVUE WIDENING AND EXPRESS TOLL LANES PROJECT

VOLUME 1,2
NDC-055 RFC
ROADWAY

KING COUNTY

Wood Environment & Infrastructure, Inc.
01/14/2022
Date
DQAM Initials
RELEASED FOR CONSTRUCTION

Washington State
Department of Transportation

01/10/2022

VOLUME 1

REV NO.	INCLUDED	REV. DATE	SUB. NO.	PLAN REF NO.		SHEET TITLE	SHEET DESCRIPTION
0		4/16/21	1701	AL	22	ALIGNMENT AND RIGHT-OF-WAY PLAN	STA. 5610+00 TO STA. 5625+00
0		4/09/21	1071.1	AL	23	ALIGNMENT AND RIGHT-OF-WAY PLAN	STA. 5625+00 TO STA. 5640+00
0		4/09/21	1071.1	AL	24	ALIGNMENT AND RIGHT-OF-WAY PLAN	STA. 5640+00 TO STA. 5655+00
0		4/09/21	1071.1	AL	25	ALIGNMENT AND RIGHT-OF-WAY PLAN	STA. 5655+00 TO STA. 5670+00
1		4/09/21	1071.1	AL	26	ALIGNMENT AND RIGHT-OF-WAY PLAN	STA. 5670+00 TO STA. 5685+00
2A				AL	27	ALIGNMENT AND RIGHT-OF-WAY PLAN	STA. 5685+00 TO STA. 5700+00
1A				AL	28	ALIGNMENT AND RIGHT-OF-WAY PLAN	STA. 5700+00 TO STA. 5715+00
1A				AL	29	ALIGNMENT AND RIGHT-OF-WAY PLAN	STA. 5715+00 TO STA. 5730+00
1A				AL	30	ALIGNMENT AND RIGHT-OF-WAY PLAN	STA. 5730+00 TO STA. 5745+00
0		2/19/21	1072	AL	31	ALIGNMENT AND RIGHT-OF-WAY PLAN	STA. 5745+00 TO STA. 5760+00
1		2/19/21	1072	AL	32	ALIGNMENT AND RIGHT-OF-WAY PLAN	STA. 5760+00 TO STA. 5775+00
1		4/9/21	1072	AL	33	ALIGNMENT AND RIGHT-OF-WAY PLAN	STA. 5775+00 TO STA. 5790+00
0		4/9/21	1072	AL	34	ALIGNMENT AND RIGHT-OF-WAY PLAN	STA. 5790+00 TO STA. 5805+00
0		2/19/21	1072	AL	35	ALIGNMENT AND RIGHT-OF-WAY PLAN	STA. 5805+00 TO STA. 5820+00
0		3/12/21	1701	AL	36	ALIGNMENT AND RIGHT-OF-WAY PLAN	STA. 5820+00 TO STA. 5835+00
0		3/12/21	1701	AL	37	ALIGNMENT AND RIGHT-OF-WAY PLAN	STA. 5835+00 TO STA. 5850+00
0		3/12/21	1701	AL	38	ALIGNMENT AND RIGHT-OF-WAY PLAN	STA. 5850+00 TO STA. 5865+00
0		3/12/21	1701	AL	39	ALIGNMENT AND RIGHT-OF-WAY PLAN	STA. 5865+00 TO STA. 5880+00
0		3/12/21	1701	AL	40	ALIGNMENT AND RIGHT-OF-WAY PLAN	STA. 5880+00 TO STA. 5895+00
0		3/12/21	1701	AL	41	ALIGNMENT AND RIGHT-OF-WAY PLAN	STA. 5895+00 TO STA. 5910+00
0		3/12/21	1701	AL	42	ALIGNMENT AND RIGHT-OF-WAY PLAN	STA. 5910+00 TO STA. 5925+00
0		8/24/2021	1701	AL	43	ALIGNMENT AND RIGHT-OF-WAY PLAN	STA. 5925+00 TO STA. 5940+00
0		8/24/2021	1701	AL	44	ALIGNMENT AND RIGHT-OF-WAY PLAN	STA. 5940+00 TO STA. 5955+00
0		8/24/2021	1701	AL	45	ALIGNMENT AND RIGHT-OF-WAY PLAN	STA. 5955+00 TO STA. 5965+00
0		8/24/2021	1701	AL	46	ALIGNMENT AND RIGHT-OF-WAY PLAN	STA. 5965+00 TO STA. 5980+00
0		8/24/2021	1701	AL	47	ALIGNMENT AND RIGHT-OF-WAY PLAN	STA. 5980+00 TO STA. 5995+00
0		8/24/2021	1701	AL	48	ALIGNMENT AND RIGHT-OF-WAY PLAN	STA. 5995+00 TO STA. 6010+00
0		8/24/2021	1701	AL	49	ALIGNMENT AND RIGHT-OF-WAY PLAN	STA. 6010+00 TO STA. 6025+00
0		8/24/2021	1701	AL	50	ALIGNMENT AND RIGHT-OF-WAY PLAN	STA. 6025+00 TO STA. 6040+00
0		8/24/2021	1701	AL	51	ALIGNMENT AND RIGHT-OF-WAY PLAN	STA. 6040+00 TO STA. NBSTA 8050+00
0		8/24/2021	1701	AL	52	ALIGNMENT AND RIGHT-OF-WAY PLAN	STA. 8050+00 TO STA. 8065+00
0		8/24/2021	1701	AL	53	ALIGNMENT AND RIGHT-OF-WAY PLAN	STA. 8065+00 TO STA. 8071+00
1A				AL	59	ALIGNMENT 44TH AVE PLAN	STA. 7+00 TO STA. 17+00
0		4/09/21	1071.1	AL	60	ALIGNMENT 44TH AVE PLAN	STA. 17+00 TO STA. 31+00
2		4/09/21	1071.1	AL	61	LWBS ALIGNMENT AND RIGHT-OF-WAY PLAN	STA 51-00.00 TO STA 63+23.80
0		4/9/21	1072	AL	62	ALIGNMENT AND RIGHT-OF-WAY PLAN	LAKE WASH BLVD SE
0		3/12/21	1701	AL	63	ALIGNMENT AND RIGHT-OF-WAY PLAN	COAL CREEK PKWY SE
0		3/12/21	1701	AL	64	ALIGNMENT AND RIGHT-OF-WAY PLAN	I-405 TO I-90 RAMP
0		3/12/21	1701	AL	65	ALIGNMENT AND RIGHT-OF-WAY PLAN	I-405 TO I-90 RAMP
0		3/12/21	1701	AL	66	ALIGNMENT AND RIGHT-OF-WAY PLAN	I-90 STA 1986+00.00 TO STA 1914+46.59
0		3/12/21	1701	AL	67	ALIGNMENT AND RIGHT-OF-WAY PLAN	I-90 STA 1858+14.00 TO STA 1873+00.00
0		8/24/2021	1701	AL	68	ALIGNMENT AND RIGHT-OF-WAY PLAN	MAIN ST
0				AL	70	ALIGNMENT AND RIGHT-OF-WAY PLAN	MAY CREEK TRAIL
0		4/16/21	1701	AL	71	ALIGNMENT AND RIGHT-OF-WAY PLAN	SOUTHPORT WEST OF I-405
0		4/16/21	1637	SP	1	SITE PREPARATION PLAN	STA. 5305+67.71 TO STA. 5315+00
0		4/16/21	1637	SP	2	SITE PREPARATION PLAN	STA. 5315+00 TO STA. 5325+00
0		4/16/21	1637	SP	3	SITE PREPARATION PLAN	STA. 5325+00 TO STA. 5340+00
0		4/16/21	1637	SP	4	SITE PREPARATION PLAN	STA. 5340+00 TO STA. 5355+00
0		4/16/21	1637	SP	5	SITE PREPARATION PLAN	STA. 5355+00 TO STA. 5370+00
0		4/16/21	1637	SP	6	SITE PREPARATION PLAN	STA. 5370+00 TO STA. 5385+00
0		4/16/21	1637	SP	7	SITE PREPARATION PLAN	STA. 5385+00 TO STA. 5400+00
0		4/16/21	1637	SP	8	SITE PREPARATION PLAN	STA. 5400+00 TO STA. 5415+00
0		4/16/21	1637	SP	9	SITE PREPARATION PLAN	STA. 5415+00 TO STA. 5430+00
0		4/16/21	1637	SP	10	SITE PREPARATION PLAN	STA. 5430+00 TO STA. 5445+00
0		4/16/21	1637	SP	11	SITE PREPARATION PLAN	STA. 5445+00 TO STA. 5460+00
0		4/16/21	1637	SP	12	SITE PREPARATION PLAN	STA. 5460+00 TO STA. 5475+00
0		4/16/21	1637	SP	13	SITE PREPARATION PLAN	STA. 5475+00 TO STA. 5490+00

REV NO.	INCLUDED	REV. DATE	SUB. NO.	PLAN REF NO.		SHEET TITLE	SHEET DESCRIPTION
0		4/16/21	1637	SP	14	SITE PREPARATION PLAN	STA. 5490+00 TO STA. 5505+00
0		4/16/21	1637	SP	15	SITE PREPARATION PLAN	STA. 5505+00 TO STA. 5520+00
0		4/16/21	1637	SP	16	SITE PREPARATION PLAN	STA. 5520+00 TO STA. 5535+00
0		5/4/21	1637	SP	17	SITE PREPARATION PLAN	STA. 5535+00 TO STA. 5550+00
0		4/16/21	1637	SP	18	SITE PREPARATION PLAN	STA. 5550+00 TO STA. 5565+00
0		4/16/21	1637	SP	19	SITE PREPARATION PLAN	STA. 5565+00 TO STA. 5580+00
0		4/16/21	1637	SP	20	SITE PREPARATION PLAN	STA. 5580+00 TO STA. 5595+00
0		4/16/21	1637	SP	21	SITE PREPARATION PLAN	STA. 5595+00 TO STA. 5610+00
0		4/16/21	1637	SP	22	SITE PREPARATION PLAN	STA. 5610+00 TO STA. 5625+00
0		2/19/21	1071.1	SP	23	SITE PREPARATION PLAN	STA. 5625+00 TO STA. 5640+00
0		2/19/21	1071.1	SP	24	SITE PREPARATION PLAN	STA. 5640+00 TO STA. 5655+00
0		2/19/21	1071.1	SP	25	SITE PREPARATION PLAN	STA. 5655+00 TO STA. 5670+00
2		2/19/21	1071.1	SP	26	SITE PREPARATION PLAN	STA. 5670+00 TO STA. 5685+00
0				SP	26A	SITE PREPARATION PLAN	SITE PREPARATION MAY CREEK TRAIL
3A				SP	27	SITE PREPARATION PLAN	STA. 5685+00 TO STA. 5700+00
1A				SP	28	SITE PREPARATION PLAN	STA. 5700+00 TO STA. 5715+00
1A				SP	29	SITE PREPARATION PLAN	STA. 5715+00 TO STA. 5730+00
1A				SP	30	SITE PREPARATION PLAN	STA. 5730+00 TO STA. 5745+00
0		2/19/21	1072	SP	31	SITE PREPARATION PLAN	STA. 5745+00 TO STA. 5760+00
0		2/19/21	1072	SP	32	SITE PREPARATION PLAN	STA. 5760+00 TO STA. 5775+00
0		4/9/21	1072	SP	33	SITE PREPARATION PLAN	STA. 5775+00 TO STA. 5790+00
4	X	12/22/2021	2042	SP	34	SITE PREPARATION PLAN	STA. 5790+00 TO STA. 5805+00
1	X	12/22/2022	2042	SP	35	SITE PREPARATION PLAN	STA. 5805+00 TO STA. 5820+00
0		7/23/21	1637	SP	36	SITE PREPARATION PLAN	STA. 5820+00 TO STA. 5835+00
0		7/23/21	1637	SP	37	SITE PREPARATION PLAN	STA. 5835+00 TO STA. 5850+00
0		7/23/21	1637	SP	38	SITE PREPARATION PLAN	STA. 5850+00 TO STA. 5865+00
0		7/23/21	1637	SP	39	SITE PREPARATION PLAN	STA. 5865+00 TO STA. 5880+00
0		7/23/21	1637	SP	40	SITE PREPARATION PLAN	STA. 5880+00 TO STA. 5895+00
0		7/23/21	1637	SP	41	SITE PREPARATION PLAN	STA. 5895+00 TO STA. 5910+00
0		7/23/21	1637	SP	42	SITE PREPARATION PLAN	STA. 5910+00 TO STA. 5925+00
0		7/23/21	1637	SP	43	SITE PREPARATION PLAN	STA. 5925+00 TO STA. 5940+00
0		7/23/21	1637	SP	44	SITE PREPARATION PLAN	STA. 5940+00 TO STA. 5955+00
0		7/23/21	1637	SP	45	SITE PREPARATION PLAN	STA. 5955+00 TO STA. 5965+00
0		7/23/21	1637	SP	46	SITE PREPARATION PLAN	STA. 5965+00 TO STA. 5980+00
0		7/23/21	1637	SP	47	SITE PREPARATION PLAN	STA. 5980+00 TO STA. 5995+00
0		7/23/21	1637	SP	48	SITE PREPARATION PLAN	STA. 5995+00 TO STA. 6010+00
0		7/23/21	1637	SP	49	SITE PREPARATION PLAN	STA. 6010+00 TO STA. 6025+00
0		7/23/21	1637	SP	50	SITE PREPARATION PLAN	STA. 6025+00 TO STA. 6040+00
0		7/23/21	1637	SP	51	SITE PREPARATION PLAN	STA. 6040+00 TO STA. NB8050+00
0		7/23/21	1637	SP	52	SITE PREPARATION PLAN	STA. 8050+00 TO STA. 8065+00
0		7/23/21	1637	SP	53	SITE PREPARATION PLAN	STA. 8065+00 TO STA. 8071+00
0		2/19/21	1071.1	SP	59	SITE PREPARATION PLAN	STA 07+00 TO STA 17+00
0		2/19/21	1071.1	SP	60	SITE PREPARATION PLAN	STA 17+00 TO STA 31+00
2A				SP	61	LWBS SITE PREPARATION PLAN	STA 51-00.00 TO STA 63+23.80
				SP	62	SITE PREPARATION PLAN	112TH I/C
0		7/23/21	1637	SP	63	SITE PREPARATION PLAN	COAL CREEK PKWY SE
0		7/23/21	1637	SP	64	SITE PREPARATION PLAN	I-405 TO I-90 RAMP
0		7/23/21	1637	SP	65	SITE PREPARATION PLAN	I-405 TO I-90 RAMP
B				SP	66	SITE PREPARATION PLAN	I-90
B				SP	67	SITE PREPARATION PLAN	I-90 STA 1858+14.00 TO STA 1873+00.00
0		7/23/21	1637	SP	68	SITE PREPARATION PLAN	MAIN ST
0		7/23/21	1637	SP	69	SITE PREPARATION PLAN	NE 6TH ST.
0		4/16/21	1637	SP	71	SITE PREPARATION PLAN	SOUTHPORT WEST OF I-405
0		10/23/20	608	SP	104	SITE PREPARATION PLAN	NB 405 PAVEMENT GRINDING
0		10/23/20	608	SP	105	SITE PREPARATION PLAN	NB 405 PAVEMENT GRINDING

NO.	ISSUE DATE	ISSUE RECORD - DESCRIPTION	DESIGNED BY	ENTERED BY	CHECKED BY	DESIGN MANAGER:

REGION NO. 10 | STATE WASH

XL5467
CONTRACT NO.
C9242

Wood Environment & Infrastructure, Inc.
01/14/2022
Date
DQAM Initials
RELEASED FOR CONSTRUCTION

Washington State Department of Transportation
FLATIRON LANE
wood.

I-405
RENTON TO BELLEVUE
EXPRESS TOLL LANES

INDEX OF SHEETS - VOL 1

PLAN REF NO
IN01-2

VOLUME 2

REV NO.	INCLUDED	REV. DATE	SUB. NO.	PLAN REF NO.		SHEET TITLE	SHEET DESCRIPTION
1		2/19/21	1071.1	PR	18	ROADWAY PROFILE	NB405-NE44 STA 681+42.79 TO 690+30.69
1		2/19/21	1071.1	PR	19	ROADWAY PROFILE	LWBS STA 50+70.02 TO 63+20.91
1		2/19/21	1071.1	PR	20	ROADWAY PROFILE	LWBS-NB405 STA 20+00 TO STA 26+14.04
0		07/03/20	265	PR	21	ROADWAY PROFILE	DENNYS & SE76 ROADWAY PROFILE
0		2/19/21	1071.1	PR	22	NE 44 ROADWAY PROFILE	NE44 STA 11+20.00 TO STA 20+50.00
1B		9/30/2021		PR	23	NE 44 ROADWAY PROFILE	NE44 STA 20+50.00 TO STA 25+15.00
0		2/19/21	1071.1	PR	24	SB405-NE44 ROADWAY PROFILE	SB405-NE44 STA. 696+29.56 TO STA. 705+53.04
0		2/19/21	1071.1	PR	25	NE44-SB405 ROADWAY PROFILE	NE44-SB405 STA. 687+29.59 TO STA. 695+82.21
0		2/19/21	1072	PR	26	SB 405 ROADWAY PROFILE	STA. 5739+00 TO STA. 5753+00
0		2/19/21	1072	PR	27	SB 405 ROADWAY PROFILE	STA. 5753+00 TO STA. 5768+00
0		2/19/21	1072	PR	28	SB 405 ROADWAY PROFILE	STA. 5768+00 TO STA. 5783+00
0		2/19/21	1072	PR	29	SB 405 ROADWAY PROFILE	STA. 5783+00 TO STA. 5798+00
0		2/19/21	1072	PR	30	SB 405 ROADWAY PROFILE	STA. 5798+00 TO STA. 5813+00
0		2/19/21	1072	PR	31	SB 405 ROADWAY PROFILE	STA. 5813+00 TO STA. 5822+00
0		2/19/21	1072	PR	32	NB ON-RAMP AT 112TH ROADWAY PROFILE	STA 787+50 TO STA. 796+32
0		2/19/21	1072	PR	33	NB OFF-RAMP AT 112TH ROADWAY PROFILE	STA. 780+00 TO STA. 786+97
0		2/19/21	1072	PR	34	SB ON-RAMP AT 112TH ROADWAY PROFILE	STA. 781+85 TO STA. 788+74
0		2/19/21	1072	PR	35	NB OFF-RAMP AT 112TH ROADWAY PROFILE	STA. 792+00 TO STA. 802+00
0		2/19/21	1072	PR	36	NB DA ON-RAMP AT 112TH ROADWAY PROFILE	STA. 787+00 TO STA. 798+10
0		4/9/21	1072	PR	37	SB DA ON-RAMP AT 112TH ROADWAY PROFILE	STA. 785+00 TO STA. 791+18
0		2/19/21	1072	PR	38	NB DA OFF-RAMP AT 112TH ROADWAY	STA. 782+00 TO STA. 786+79
0		2/19/21	1072	PR	39	SB DA OFF-RAMP AT 112TH ROADWAY PROFILE	STA. 791+00 TO STA. 801+96
0		4/9/21	1072	PR	40	LAKE WASHINGTON BLVD ROADWAY PROFILE	STA. 20+32 TO STA. 29+27
0		2/19/21	1072	PR	41	106TH STREET & 113TH PLACE ROADWAY	
				PR	42	ROADWAY PROFILE	
0				PR	43		MAY CREEK TRAIL PROFILE
0		3/12/21	1701	PR	44	SB405 ROADWAY PROFILE	STA. 5821+00 TO STA. 5836+00
0		3/12/21	1701	PR	45	SB405 ROADWAY PROFILE	STA. 5836+00 TO STA. 5851+00
0		3/12/21	1701	PR	46	SB405 ROADWAY PROFILE	STA. 5851+00 TO STA. 5854+00
0		3/12/21	1701	PR	47	M-NB405-CC ROADWAY PROFILE	STA. 6823+00 TO STA. 6838+00
0		3/12/21	1701	PR	48	M-NB405-CC ROADWAY PROFILE	STA. 6838+00 TO STA. 6845+00
0		3/12/21	1701	PR	49	NB405-E90 ROADWAY PROFILE	STA. 80+00 TO STA. 89+00
0		8/24/2021	1701	PR	50	M-NB405-RR LINE ROADWAY PROFILE	STA. 6950+00 TO STA. 6960+00
0		8/24/2021	1701	PR	51	SE8-NB405 LINE ROADWAY PROFILE	STA. 975+00 TO STA. 982+00
0		8/24/2021	1701	PR	52	C_NB405-NE4 LINE ROADWAY PROFILE	STA. 1001+00 TO STA. 1008+00
0		8/24/2021	1701	PR	53	MAIN STREET ROADWAY PROFILE	STA. 21+00 TO STA. 30+00
0		4/16/21	1701	PR	54	SB405-SUNSET ROADWAY PROFILE	SB405-SUNSET STA. 546+00 TO STA. 551+00
0		4/16/21	1701	PR	55	NB405-SP ROADWAY PROFILE	NB405-SP STA. 579+00 TO STA. 583+00
0		4/16/21	1701	PR	56	CABS ACCESS ROADWAY PROFILE	ACCESS N-SP STA. 100+00 TO STA. 105+00
0		4/16/21	1701	PR	57	CABS ACCESS ROADWAY PROFILE	ACCESS S-SP STA. 200+00 TO STA. 202+00
0		4/16/21	1701	PR	58	CABS ACCESS ROADWAY PROFILE	ACCESS RNT STA. 300+00 TO STA. 302+00
0		3/12/21	1701	PR	63	CC-SB405 ROADWAY PROFILE	STA. 832+00 TO STA. 843+00
0		3/12/21	1701	PR	64	SB405-CC ROADWAY PROFILE	STA. 843+00 TO STA. 851+00
0		3/12/21	1701	PR	65	SB405-CC ROADWAY PROFILE	STA. 851+00 TO STA. 857+00
0		2/19/21	1071.1	PR	66	HZW PROFILE	STA 69+80.00 TO STA 71+93.86
0		2/19/21	1071.1	PR	67	NE 30-SB405 PROFILE	STA 643+47.00 TO STA 646+60.00
				PV	0	PAVING PLAN	CONSTRUCTION NOTES
0		5/4/21	1245	PV	1	PAVING PLAN	STA. 5305+67.71 TO STA. 5315+00
0		4/16/21	1245	PV	2	PAVING PLAN	STA. 5315+00 TO STA. 5325+00
0		4/16/21	1245	PV	7	PAVING PLAN	STA. 5385+00 TO STA. 5400+00
0		4/16/21	1245	PV	8	PAVING PLAN	STA. 5400+00 TO STA. 5415+00
0		4/16/21	1245	PV	9	PAVING PLAN	STA. 5415+00 TO STA. 5430+00
0		4/16/21	1245	PV	10	PAVING PLAN	STA. 5430+00 TO STA. 5445+00
0		4/16/21	1245	PV	12	PAVING PLAN	STA. 5460+00 TO STA. 5475+00
0		4/16/21	1245	PV	13	PAVING PLAN	STA. 5475+00 TO STA. 5490+00
0		4/16/21	1245	PV	14	PAVING PLAN	STA. 5490+00 TO STA. 5505+00
0		4/16/21	1245	PV	15	PAVING PLAN	STA. 5505+00 TO STA. 5520+00

REV NO.	INCLUDED	REV. DATE	SUB. NO.	PLAN REF NO.		SHEET TITLE	SHEET DESCRIPTION
0		4/16/21	1245	PV	15A	PAVING PLAN	STA. 5505+00 TO STA. 5520+00
0		4/16/21	1245	PV	16	PAVING PLAN	STA. 5520+00 TO STA. 5535+00
0		5/4/21	1245	PV	17	PAVING PLAN	STA. 5535+00 TO STA. 5550+00
0		5/4/21	1245	PV	17A	PAVING PLAN	STA. 5535+00 TO STA. 5550+00
0		4/16/21	1245	PV	18	PAVING PLAN	STA. 5550+00 TO STA. 5565+00
0		4/16/21	1245	PV	18A	PAVING PLAN	STA. 5550+00 TO STA. 5565+00
0		4/16/21	1245	PV	19	PAVING PLAN	STA. 5565+00 TO STA. 5580+00
0		4/16/21	1245	PV	20	PAVING PLAN	STA. 5580+00 TO STA. 5595+00
0		4/16/21	1245	PV	20A	PAVING PLAN	STA. 5580+00 TO STA. 5595+00
0		4/16/21	1245	PV	21	PAVING PLAN	STA. 5595+00 TO STA. 5610+00
0		4/16/21	1245	PV	21A	PAVING PLAN	STA. 5595+00 TO STA. 5610+00
0		4/16/21	1245	PV	22	PAVING PLAN	STA. 5610+00 TO STA. 5625+00
0		4/09/21	1071.1	PV	23	PAVING PLAN	STA. 5625+00 TO STA. 5640+00
1B		8/26/2021		PV	24	PAVING PLAN	STA. 5640+00 TO STA. 5655+00
1B		9/10/21		PV	25	PAVING PLAN	STA. 5655+00 TO STA. 5670+00
2B		9/8/21		PV	26	PAVING PLAN	STA. 5670+00 TO STA. 5685+00
0		4/09/21	1071.1	PV	26A	PAVING PLAN	STA. 5670+00 TO STA. 5685+00
2A				PV	27	PAVING PLAN	STA. 5685+00 TO STA. 5700+00
1A				PV	27A	PAVING PLAN	STA. 5685+00 TO STA. 5700+00
1A				PV	28	PAVING PLAN	STA. 5700+00 TO STA. 5715+00
1A				PV	28A	PAVING PLAN	STA. 5700+00 TO STA. 5715+00
1A				PV	29	PAVING PLAN	STA. 5715+00 TO STA. 5730+00
A				PV	29F	PAVING PLAN	STA. 5715+00 TO STA. 5730+00
1A				PV	30	PAVING PLAN	STA. 5730+00 TO STA. 5745+00
1	X	12/22/2021	2042	PV	31	PAVING PLAN	STA. 5745+00 TO STA. 5760+00
1	X	12/22/2021	2042	PV	32	PAVING PLAN	STA. 5760+00 TO STA. 5775+00
2	X	12/22/2021	2042	PV	33	PAVING PLAN	STA. 5775+00 TO STA. 5790+00
0	X	12/22/2021	2042	PV	33F	PAVING PLAN	STA. 5775+00 TO STA. 5790+00
1	X	12/22/2021	2042	PV	34	PAVING PLAN	STA. 5790+00 TO STA. 5805+00
0	X	12/22/2021	2042	PV	34F	PAVING PLAN	STA. 5790+00 TO STA. 5805+00
1	X	12/22/2021	2042	PV	35	PAVING PLAN	STA. 5805+00 TO STA. 5820+00
0				PV	36	PAVING PLAN	STA. 5820+00 TO STA. 5835+00
0				PV	37	PAVING PLAN	STA. 5835+00 TO STA. 5850+00
0				PV	37A	PAVING PLAN	STA. 5835+00 TO STA. 5850+00
0				PV	38	PAVING PLAN	STA. 5850+00 TO STA. 5865+00
0				PV	39	PAVING PLAN	STA. 5865+00 TO STA. 5880+00
0				PV	40	PAVING PLAN	STA. 5880+00 TO STA. 5895+00
0				PV	41	PAVING PLAN	STA. 5895+00 TO STA. 5910+00
0				PV	42	PAVING PLAN	STA. 5910+00 TO STA. 5925+00
0				PV	43	PAVING PLAN	STA. 5925+00 TO STA. 5940+00
0				PV	44	PAVING PLAN	STA. 5940+00 TO STA. 5955+00
0				PV	45	PAVING PLAN	STA. 5955+00 TO STA. 5965+00
0				PV	46	PAVING PLAN	STA. 5965+00 TO STA. 5980+00
0				PV	47	PAVING PLAN	STA. 5980+00 TO STA. 5995+00
0				PV	48	PAVING PLAN	STA. 5995+00 TO STA. 6010+00
0				PV	49	PAVING PLAN	STA. 6010+00 TO STA. 6025+00
0				PV	50	PAVING PLAN	STA. 6025+00 TO STA. 6040+00
0				PV	51	PAVING PLAN	STA. 6040+00 TO NBSTA.8050+00
0				PV	52	PAVING PLAN	STA. 8050+00 TO STA. 8065+00
0				PV	53	PAVING PLAN	STA. 8065+00 TO STA. 8071+00
				PV	56	PAVING PLAN	SR 169
				PV	57	PAVING PLAN	SUNSET BLVD.
				PV	58	PAVING PLAN	NB 405 RAMPS/SR 900
1A				PV	59	PAVING PLAN 44TH AVE PLAN	STA. 7+00 TO STA. 17+00
1A				PV	60	PAVING PLAN 44TH AVE PLAN	STA. 17+00 TO STA. 31+00
2A				PV	61	LWBS PAVING PLAN	STA 51-00.00 TO STA 63+23.80
A				PV	61F	LWBS PAVING PLAN	STA 51-00.00 TO STA 63+23.80

NO.	ISSUE DATE	ISSUE RECORD - DESCRIPTION	DESIGNED BY	ENTERED BY	CHECKED BY	DESIGN MANAGER:

REGION NO. 10 | STATE WASH

XL5467

CONTRACT NO. C9242

Wood Environment & Infrastructure, Inc.
01/14/2022 — Date
DQAM Initials
RELEASED FOR CONSTRUCTION

Washington State Department of Transportation

FLATIRON LANE

wood.

I-405
RENTON TO BELLEVUE
EXPRESS TOLL LANES

INDEX OF SHEETS - VOL 2

PLAN REF NO
IN02-3

VOLUME 2

REV NO.	INCLUDED	REV. DATE	SUB. NO.	PLAN REF NO.		SHEET TITLE	SHEET DESCRIPTION
0				PV	63	PAVING PLAN	COAL CREEK PKWY SE
0				PV	64	PAVING PLAN	I-405 TO I-90 RAMP
0				PV	65	PAVING PLAN	I-405 TO I-90 RAMP
0				PV	66	PAVING PLAN	I-90
0				PV	67	PAVING PLAN	I-90
0				PV	68	PAVING PLAN	MAIN ST
0				PV	69	PAVING PLAN	NE 6TH ST.
0				PV	73	PAVING PLAN	MAY CREEK TRAIL
				PV	74	PAVING PLAN	44TH ST INTERCHANGE CURB CUTS
1		2/19/21	1071.1	PD	1	PAVING DETAILS	LWBS PAVING DETAIL
1		4/09/21	1071.1	PD	2	PAVING DETAILS	LWBS PAVING DETAIL
0		07/03/20	265	PD	3	PAVING DETAILS	LWBS ROUNDABOUT/CURB RETURN PROFILES
1		4/09/21	1071.1	PD	4	PAVING DETAILS	SE 76 LINE
3A				PD	5	PAVING DETAILS	SR 76 LINE
0		07/03/20	265	PD	6	PAVING DETAIL	NB405/NB405-NE44 GORE DETAIL
0		2/19/21	1071.1	PD	7	PAVING DETAIL	NE44 WEST ROUNDABOUT CURB RAMPS
0		2/19/21	1071.1	PD	8	PAVING DETAIL	NE44 WEST ROUNDABOUT ELEVATIONS
0		2/19/21	1071.1	PD	9	PAVING DETAIL	NE44 WEST ROUNDABOUT PROFILE
0		4/09/21	1071.1	PD	10	PAVING DETAIL	NE44 WEST ROUNDABOUT STA/OFF
0		2/19/21	1071.1	PD	11	PAVING DETAIL	NE44 CENTER ROUNDABOUT CURB RAMPS
0		2/19/21	1071.1	PD	12	PAVING DETAIL	NE44 CENTER ROUNDABOUT ELEVATIONS
0		2/19/21	1071.1	PD	13	PAVING DETAIL	NE44 CENTER ROUNDABOUT PROFILE
0		4/09/21	1071.1	PD	14	PAVING DETAIL	NE44 CENTER ROUNDABOUT STA/OFF
1B		10/20/2021		PD	15	PAVING DETAIL	NE44 EAST ROUNDABOUT CURB RAMPS
1B		10/20/2021		PD	16	PAVING DETAIL	NE44 EAST ROUNDABOUT ELEVATIONS
0		2/19/21	1071.1	PD	17	PAVING DETAIL	NE44 EAST ROUNDABOUT PROFILE
0		2/19/21	1071.1	PD	18	PAVING DETAILS	NE44 EAST ROUNDABOUT STA/OFF
0		2/19/21	1071.1	PD	19	PAVING DETAILS	DA_NE44-SB405 GORE DETAIL
0		2/19/21	1071.1	PD	20	PAVING DETAILS	NE44-SB405 GORE DETAIL
0		2/19/21	1071.1	PD	21	PAVING DETAILS	SB405-NE44 GORE DETAIL
0		2/19/21	1071.1	PD	22	PAVING DETAILS	DA_SB405-NE44 GORE DETAIL
0		2/19/21	1071.1	PD	23	PAVING DETAILS	DA_NE44-NB405 GORE DETAIL
0		2/19/21	1071.1	PD	24	PAVING DETAILS	LWBS-NB405 GORE DETAIL
0		2/19/21	1071.1	PD	25	PAVING DETAILS	BUTT-JOINT DETAIL
0		07/03/20	265	PD	26	CONCRETE DRIVEWAY ENTRANCE	LWBS 61+22.20 TO 61+46.54
1A				PD	27	PAVING DETAIL	NE 30 CURB RAMPS
0		2/19/21	1071.1	PD	28	PAVING DETAIL	SEAHAWKS WAY CURB RAMPS
0		2/19/21	1071.1	PD	29	PAVING DETAIL	DRIVEWAY 1386 RT
0		11/1/2021		PD	30		NE44 DRIVEWAY ENTRANCE
0		2/19/21	1071.1	PD	31	PAVING DETAILS	DA_NB405-NE44 GORE DETAIL
0		2/19/21	1071.1	PD	32		BRT STATION PLATFORMS (SHEET 1 OF 2)
0		2/19/21	1071.1	PD	33		BRT STATION PLATFORMS (SHEET 2 OF 2)
0		2/19/21	1071.1	PD	34	PAVING DETAILS	NB405-NE30 GORE DETAIL
0		2/19/21	1071.1	PD	35	PAVING DETAILS	N30-NB405 GORE DETAIL
0		2/19/21	1071.1	PD	36	PAVING DETAILS	N30-SB405 GORE DETAIL
0		2/19/21	1071.1	PD	37	PAVING DETAILS	SB405-N30 GORE DETAIL
0		4/16/21	1245	PD	38	PAVING DETAILS	SB405-SUNSET GORE DETAIL
0		4/16/21	1245	PD	39	PAVING DETAILS	SP-SB405 GORE DETAIL
0		4/9/21	1072	PD	40	PAVING DETAILS SB 405/D-SB405-112SE	GORE DETAIL
0		2/19/21	1072	PD	41	PAVING DETAILS SB 405/SB 405 ON-RAMP/D-	GORE DETAIL
0		2/19/21	1072	PD	42	PAVING DETAILS NB 405/NB 405 OFF-RAMP/D-	GORE DETAIL
0		2/19/21	1072	PD	43	PAVING DETAILS NB 405/112SE-NB405-O/D-	GORE DETAIL
0		2/19/21	1072	PD	44	PAVING DETAILS SB 405/D-SB405-112SE LINE	GORE DETAIL
0		4/16/21	1245	PD	45	PAVING DETAILS	NB405-SP GORE DETAIL
0		4/16/21	1245	PD	46	PAVING DETIALS	SP-NB405 GORE DETAIL
0		4/16/21	1245	PD	47	PAVING DETAILS	SB405-SP GORE DETAIL
0		2/19/21		PD	48	PAVING DETAILS	SB405 GRADE BREAK DETAIL

REV NO.	INCLUDED	REV. DATE	SUB. NO.	PLAN REF NO.		SHEET TITLE	SHEET DESCRIPTION
1A				PD	49	MISC DETAILS - BRT PLATFORM CURB,	BIKE PATH DELINEATION
0				PD	50	PAVING DETAILS	NB405/M-NB405_CC GORE DETAIL
0				PD	51	PAVING DETAILS	CC-SB405/SB405 GORE DETAIL
0				PD	52	PAVING DETAILS	NB405/M-NB405_CC GORE DETAIL
0				PD	53	PAVING DETAILS	SB405/SB405-CC GORE DETAIL
0				PD	54	PAVING DETAILS	SB405/90-SB405 GORE DETAIL
0				PD	55	PAVING DETAILS	NB405-EB90/SB405-EB90 GORE DETAIL
0				PD	56	PAVING DETAILS	SB405-EB90/SB405-WB90 GORE DETAIL
B				PD	57	PAVING DETAILS	COAL CREEK PARKWAY & 119SE - STA/OFF
B				PD	58	PAVING DETAILS	COAL CREEK PARKWAY & 119SE - ELEVATION
B				PD	59	PAVING DETAILS	119SE LINE - RAMPS
B				PD	60	PAVING DETAILS	NB405-CC LINE - RAMPS
B				PD	61	PAVING DETAILS	NB405-CC LINE - RAMPS
B				PD	62	PAVING DETAILS	CC PKWY & SB405 RAMPS - STA/OFF
B				PD	63	PAVING DETAILS	CC PKWY & SB405 RAMPS - ELEVATION
B				PD	64	PAVING DETAILS	CC-SB405 LINE RAMPS
B				PD	65	PAVING DETAILS	SB405-CC LINE RAMPS
1	X	12/22/21	2042	PD	66	PAVING DETAIL	LAKE WASHINGTON BLVD CURB RAMPS
1	X	12/22/21	2042	PD	67	PAVING DETAIL	LAKE WASHINGTON BLVD CURB RAMPS
0		2/19/21	1072	PD	68	PAVING DETAILS	LAKE WASHINGTON BLVD CURB RAMPS
1	X	12/22/21	2042	PD	69	PAVING DETAILS	NB I-405 ON-RAMP CURB RAMPS
0		2/19/21	1072	PD	70	PAVING DETAILS	113TH SE CURB RAMPS
0		2/19/21	1072	PD	71	PAVING DETAILS	PARK & RIDE CURB RAMPS
0		2/19/21	1071.1	PD	72	PAVING DETAILS	BRT STATION DETAILS (1 OF 5)
0		2/19/21	1071.1	PD	73	PAVING DETAILS	BRT STATION DETAILS (2 OF 5)
0		2/19/21	1071.1	PD	74	PAVING DETAILS	BRT STATION DETAILS (3 OF 5)
0		2/19/21	1071.1	PD	75	PAVING DETAILS	BRT STATION DETAILS (4 OF 5)
1A				PD	76	PAVING DETAILS	BRT STATION DETAILS (5 OF 5)
				PD	77	PAVING DETAILS	CITY OF RENTON AMMENITY DETAILS
B				PD	78	PAVING DETAILS	RIPLEY LANE
B		10/21/21		PD	79		ADA RAMP AT VET CINIC
0				PD	80	PAVING DETAILS	NB405 / SE8-NB405 GORE DETAIL
0				PD	81	PAVING DETAILS	NB405 / NB405- NE4 GORE DETAIL
0				PD	82	PAVING DETAILS	NB405-NE4 / NB405-NE8 GORE DETAIL
0				PD	83	PAVING DETAILS	M-NB405_RR / NB405 GORE DETAIL
0				PD	84	PAVING DETAILS	NB405 / M-NB405_RR GORE DETAIL
0				PD	85	PAVING DETAILS	POND B - STA/OFF
0				PD	86	PAVING DETAILS	POND B - ELEV
0				PD	87	PAVING DETAILS	POND C - STA/OFF
0				PD	88	PAVING DETAILS	POND C - ELEV
0				PD	89	PAVING DETAILS	SE8 & NB405 STA/OFF
0				PD	90	PAVING DETAILS	SE8 & NB405 ELEVATION
0				PD	91	PAVING DETAILS	SE8 & NB405 - RAMPS
0				PD	92	PAVING DETAILS	MAIN ST - WEST OF I-405 - STA/OFF
0				PD	93	PAVING DETAILS	MAIN ST - WEST OF I-405 ELEV
0				PD	94	PAVING DETAILS	MAIN ST - EAST OF I-405 - STA/OFF
0				PD	95	PAVING DETAILS	MAIN ST - RAMPS
B		2/8/21		PD	96	PAVING DETAILS	NE4 - STA/OFF
B		2/8/21		PD	97	PAVING DETAILS	NE4 - ELEV
B		2/8/21		PD	98	PAVING DETAILS	NE4 - RMPS
B				PD	99	PAVING DETAILS	
0		4/16/21	1245	PD	100	PAVING DETAIL	NB405 GRADING
0		4/16/21	1245	PD	101	PAVING DETAIL	NB405 GRADING
0		4/16/21	1245	PD	102	PAVING DETAIL	NB405 GRADING
0		4/16/21	1245	PD	103	PAVING DETAIL	NB405 GRADING
0		4/16/21	1245	PD	104	PAVING DETAIL	NB405 GRADING
0		4/16/21	1245	PD	105	PAVING DETAIL	NB405 GRADING

NO.	ISSUE DATE	ISSUE RECORD - DESCRIPTION	DESIGNED BY	ENTERED BY	CHECKED BY	DESIGN MANAGER:

REGION NO.	STATE
10	WASH

XL5467
CONTRACT NO.
C9242

Wood Environment & Infrastructure, Inc.
01/14/2022
Date
DQAM Initials
RELEASED FOR CONSTRUCTION
DATE
P.E. STAMP BOX
DATE
P.E. STAMP BOX

Washington State Department of Transportation
FLATIRON LANE
wood.

I-405
RENTON TO BELLEVUE
EXPRESS TOLL LANES

INDEX OF SHEETS - VOL 2

PLAN REF NO
IN02-4

VOLUME 2

REV NO.	INCLUDED	REV. DATE	SUB. NO.	PLAN REF NO.		SHEET TITLE	SHEET DESCRIPTION
0		4/16/21	1245	PD	106	PAVING DETAIL	NB405 GRADING
0		4/16/21	1245	PD	107	PAVING DETAIL	NB405 GRADING
0		4/16/21	1245	PD	108	PAVING DETAIL	NB405 GRADING
0		4/16/21	1245	PD	109	PAVING DETAIL	SB405 GRADING
0		4/16/21	1245	PD	110	PAVING DETAIL	SB405 GRADING
0		5/4/21	1245	PD	111	PAVING DETAIL	SB405 GRADING
0		4/16/21	1245	PD	112	PAVING DETAIL	SB405 GRADING
0		4/16/21	1245	PD	113	PAVING DETAIL	SB405 GRADING
0		4/16/21	1245	PD	114	PAVING DETAIL	SB405 GRADING
0		4/16/21	1245	PD	115	PAVING DETAIL	SB405 GRADING
0		4/16/21	1245	PD	116	PAVING DETAIL	SB405 GRADING
0		4/16/21	1245	PD	117	PAVING DETAIL	SB405 GRADING
0		4/16/21	1245	PD	118	PAVING DETAIL	SP-NB405 GRADING
0		4/16/21	1245	PD	119	PAVING DETAIL	SUNSET-NB405 GRADING
0		4/16/21	1245	PD	120	PAVING DETAIL	SB405-SP GRADING
0		4/16/21	1245	PD	121	PAVING DETAIL	SB405-SUNSET GRADING
0		4/16/21	1245	PD	122	PAVING DETAIL	NB405-SP GRADING
0		4/16/21	1245	PD	123	PAVING DETAIL	169-SB405 & SP-SB405 GRADING
0				PD	124	PAVING DETAIL	COAL CREEK PARKWAY & 120SE - STA/OFF
0				PD	125	PAVING DETAIL	COAL CREEK PARKWAY & 120SE - ELEVATION
0				PD	126	PAVING DETAIL	120SE LINE - RAMPS
0				PD	127	PAVING DETAIL	SHARED USE PATH PLAN & PROFILE
0				PD	128	PAVING DETAIL	STANDARD SHELTER FOOTING DETAILS
0				PD	129	PAVING DETAIL	SHELTER LIGHTING ELECTRICAL DETAILS
0		4/26/21	1293	PD	130	PAVING DETAIL	PARK-RIDE CURB RAMP
0				PD	131	PAVING DETAIL	BARRIER TRANSITION NB I-405 STA XXXX+XX
0				PD	132	PAVING DETAIL	INTERURBAN AVE S/HWY 181 BARRIER PROTECTION
A				RD	1	HIGH PERFORMANCE GRADE SEPARATION	BARRIER RUSTICATION DETAILS
0		07/03/20	265	RD	1	HIGH PERFORMANCE GRADE SEPARATION	BARRIER RUSTICATION DETAILS
A				RD	2	PAVING DETAILS	BARRIER TRANSITION DETAIL
A				RD	3	PAVING DETAILS	BARRIER TRANSITION DETAIL
A				RD	4	PAVING DETAILS	BARRIER TRANSITION DETAIL
A				RD	5	PAVING DETAILS	BARRIER TRANSITION DETAIL
A				RD	6	PAVING DETAILS	CURB TRANSITION DETAIL
A				RD	7	PAVING DETAILS	CURB TRANSITION DETAIL
A				RD	8	PAVING DETAILS	CURB TRANSITION DETAIL
A				RD	9	PAVING DETAILS	PAVING GORE DETAIL
A				RD	10	PAVING DETAILS	PAVING GORE DETAIL
1	X	12/22/21	2042	RD	11	PAVING DETAILS	112TH ROUNDABOUT
0		2/19/21	1072	RD	12	PAVING DETAILS	112TH ROUNDABOUT & PARK-RIDE
1	X	12/22/21	2042	RD	13	PAVING DETAILS	112TH ROUNDABOUT
1	X	12/22/21	2042	RD	14	PAVING DETAILS	112TH ROUNDABOUT
3	X	12/22/21	2042	RD	15	PARK-RIDE DETAIL	
1	X	12/22/21	2042	RD	16	PAVING DETAILS	112TH BRIDGE
1	X	12/22/21	2042	RD	17	PAVING DETAILS	113TH SE
0		2/19/21	1072	RD	18	PAVING DETAILS	106SE
0				RD	19	ERC DITCH DETAILS	
0				RD	20	BERM DETAILS	
A				RD	21	STANDARD SPECIAL BARRIER TYPES	
A				RD	22	STANDARD SPECIAL BARRIERS TYPES A AND B	PRE-CAST
A				RD	23	STANDARD SPECIAL BARRIERS TYPES A AND B	CAST-IN-PLACE
A				RD	24	STANDARD SPECIAL BARRIERS TYPE C	CAST-IN-PLACE
A				RD	25	STANDARD SPECIAL BARRIERS TYPE D	PRE-CAST
A				RD	26	STANDARD SPECIAL BARRIERS TYPE D	CAST-IN-PLACE
0		4/16/21	1245	RD	27	ACCESS ROADWAY DETAIL	ACCESS RNT
0		4/16/21	1245	RD	28	ACCESS ROADWAY DETAIL	169-NB405
0		4/16/21	1245	RD	29	ACCESS ROADWAY DETAIL	ACCESS S-SP

REV NO.	INCLUDED	REV. DATE	SUB. NO.	PLAN REF NO.		SHEET TITLE	SHEET DESCRIPTION
0		4/16/21	1245	RD	30	ACCESS ROADWAY DETAIL	SP-NB405
0		4/16/21	1245	RD	31	ACCESS ROADWAY DETAIL	ACCESS N-SP
0		4/16/21	1245	RD	32	SIDEWALK & SEATING AREA DETAIL	CDR/RNT
0		4/16/21	1245	RD	33	BIKE PATH DETAIL	CEDAR RIVER
0		4/16/21	1245	RD	34	ISLAND DETAIL	SOUTHPORT
0		4/16/21	1245	RD	35	ACCESS ROADWAY DETAIL	RAYMOND AVE
0		4/16/21	1245	RD	36	ISLAND DETAIL	SUNSET
A				RD	37	BARRIERS 07.60R AND 07.61R	GENERAL INFORMATION
A				RD	38	BARRIERS 07.60R AND 07.61R	DETAILS
A				RD	39	BARRIERS 07.60R AND 07.61R	BARRIER PLAN AND PROFILE 07.60R
A				RD	40	BARRIERS 07.60R AND 07.61R	BARRIER PLAN AND PROFILE 07.61R

NO.	ISSUE DATE	ISSUE RECORD - DESCRIPTION	DESIGNED BY	ENTERED BY	CHECKED BY	DESIGN MANAGER:

REGION NO. 10 | STATE WASH

XL5467 CONTRACT NO.

C9242

Wood Environment & Infrastructure, Inc.
01/14/2022 Date
DQAM Initials
RELEASED FOR CONSTRUCTION

Washington State Department of Transportation
FLATIRON LANE
wood.

I-405
RENTON TO BELLEVUE
EXPRESS TOLL LANES

INDEX OF SHEETS - VOL 2

PLAN REF NO
IN02-5

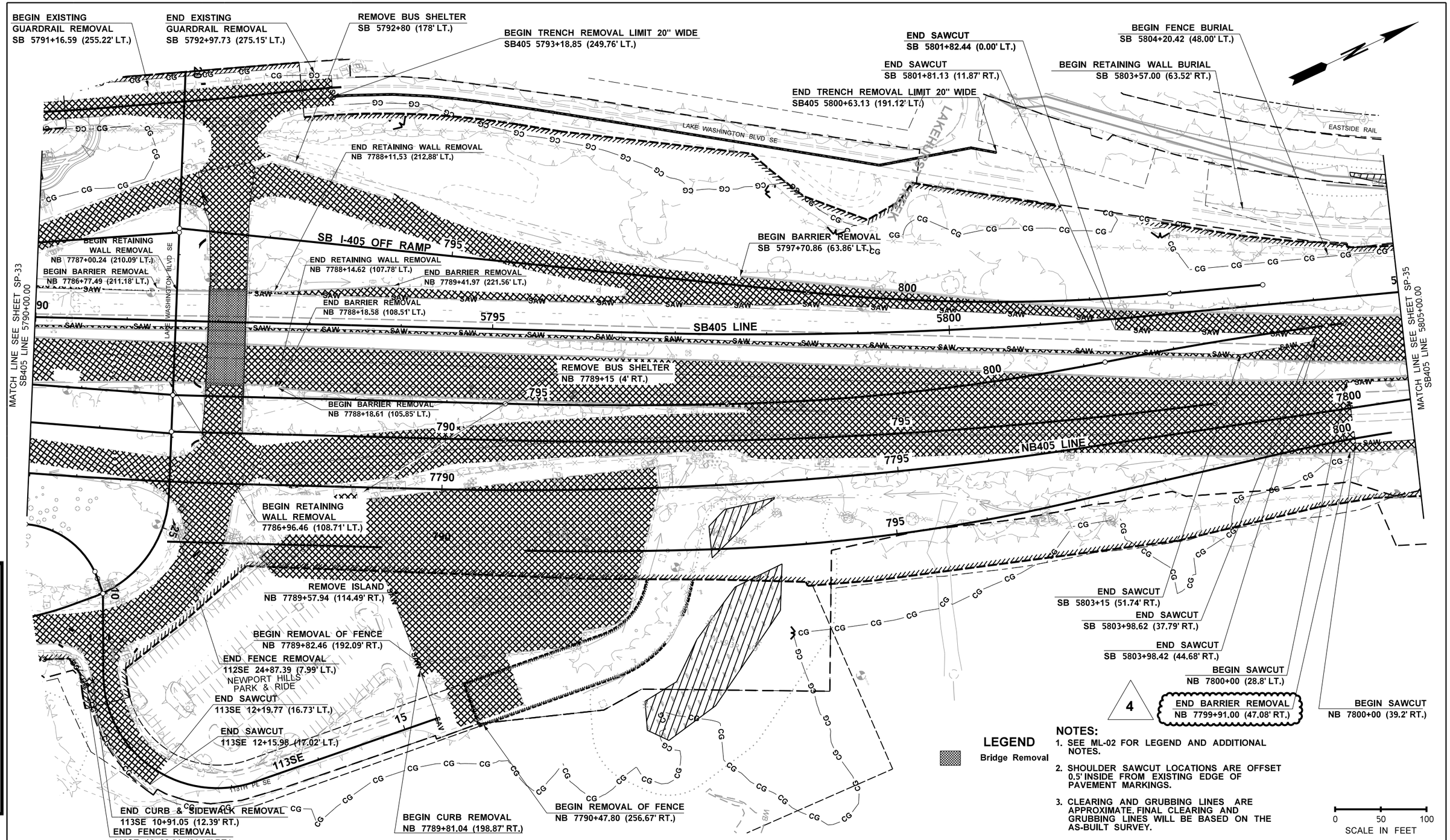

NOTES:

1. SEE ML-02 FOR LEGEND AND ADDITIONAL NOTES.
2. SHOULDER SAWCUT LOCATIONS ARE OFFSET 0.5' INSIDE FROM EXISTING EDGE OF PAVEMENT MARKINGS.
3. CLEARING AND GRUBBING LINES ARE APPROXIMATE. FINAL CLEARING AND GRUBBING LINES WILL BE BASED ON THE AS-BUILT SURVEY.

Wood Environment & Infrastructure, Inc.
01/14/2022
Date
DQAM Initials
RELEASED FOR CONSTRUCTION

FILE NAME	\\AMECPW03ICS01\iCS_pdf_work_dir\7722\7296_26\XL5467_PS_SP_34.dgn				REGION NO. 10	STATE WASH	FED.AID PROJ.NO.
TIME	9:11:04 PM						
DATE	1/12/2022						
PLOTTED BY	AMECPW03ICS01$	4 REV 4 NDC 055 RFC	12/22/21	DY			
DESIGNED BY	H. RIOS	3 REVISED CLEARING & GRUBBING LIMITS	7/12/21	DY	JOB NUMBER XL5467		
ENTERED BY	D. BRAZEAL	2 ADDED MAINLINE SITE PREPARATION	2/19/20	DY			
CHECKED BY	D. BRAZEAL	1 REVISED CLEARING & GRUBBING LIMITS	11/24/20	DY	CONTRACT NO. C9242		LOCATION NO.
PROJ. ENGR.	J. LEFOTU	REV 0 RELEASE FOR CONSTRUCTION	7/14/20	DY			
REGIONAL ADM.	L. HODGSON	REVISION	DATE	BY			

RICHARD D. YANO — STATE OF WASHINGTON — 34584 — REGISTERED PROFESSIONAL ENGINEER
7/14/2020 DATE
P.E. STAMP BOX

RICHARD D. YANO — STATE OF WASHINGTON — 34584 — REGISTERED PROFESSIONAL ENGINEER
12/22/2021 DATE
P.E. STAMP BOX

Washington State Department of Transportation
FLATIRON LANE
wood.

I-405; RENTON TO BELLEVUE WIDENING AND EXPRESS TOLL LANES PROJECT

SITE PREPARATION PLAN
STA 5790+00 TO STA 5805+00

PLAN REF NO SP-34
SHEET OF SHEETS

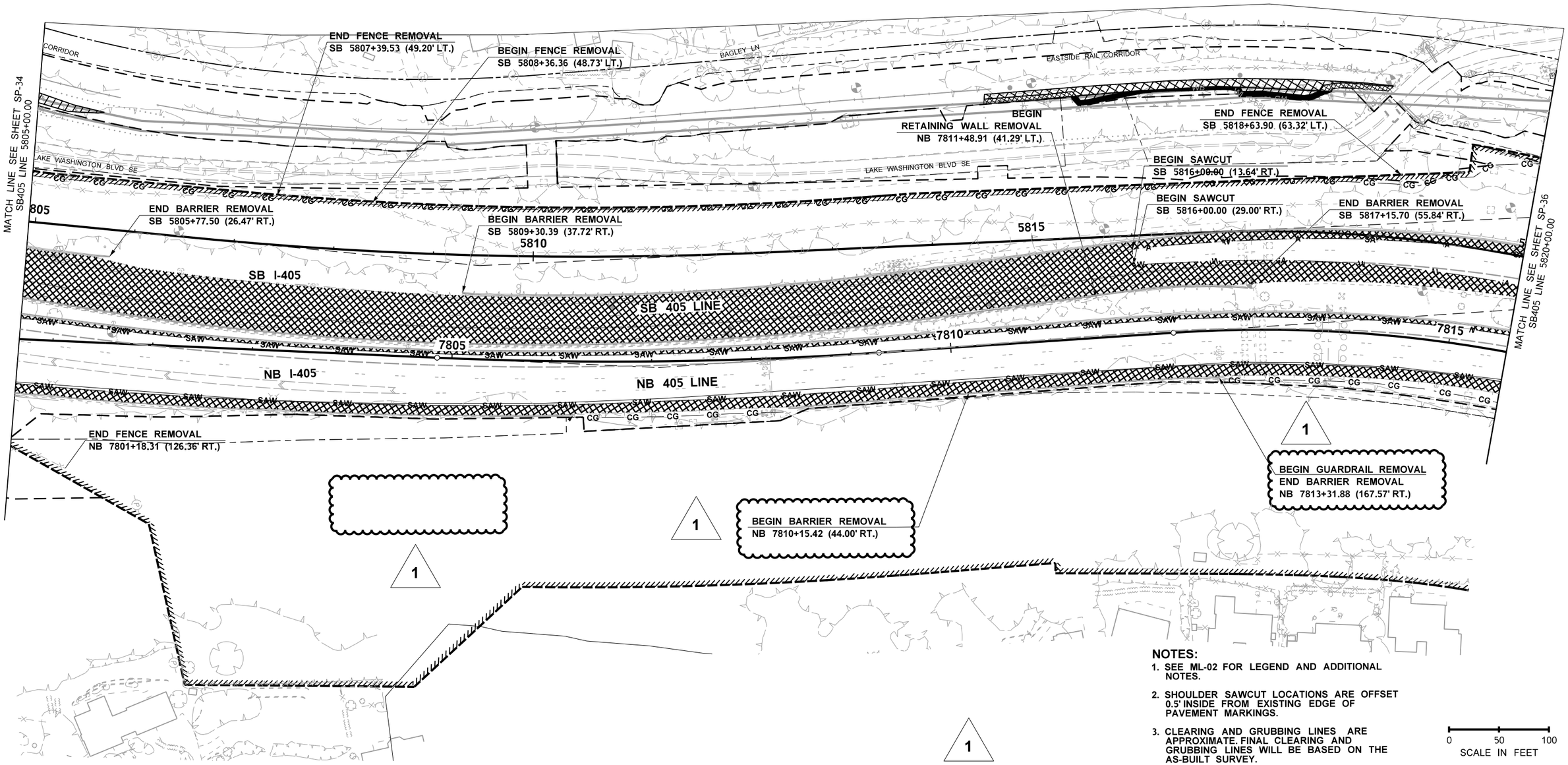

NOTES:

1. SEE ML-02 FOR LEGEND AND ADDITIONAL NOTES.
2. SHOULDER SAWCUT LOCATIONS ARE OFFSET 0.5' INSIDE FROM EXISTING EDGE OF PAVEMENT MARKINGS.
3. CLEARING AND GRUBBING LINES ARE APPROXIMATE. FINAL CLEARING AND GRUBBING LINES WILL BE BASED ON THE AS-BUILT SURVEY.

0 50 100
SCALE IN FEET

Wood Environment & Infrastructure, Inc.
01/14/2022
Date
DQ/AM Initials
RELEASED FOR CONSTRUCTION

FILE NAME	\\AMECPW03ICS01\iCS_pdf_work_dir\7675\7296_27\XL5467_PS_SP_35.dgn				REGION NO.	STATE	FED.AID PROJ.NO.
TIME	7:02:37 PM				10	WASH	
DATE	1/10/2022				JOB NUMBER		
PLOTTED BY	AMECPW03ICS01$				XL5467		
DESIGNED BY	H. RIOS						
ENTERED BY	D. BRAZEAL						
CHECKED BY	D. YANO	REV. 1 NDC 055 RFC	12/22/21	DY	CONTRACT NO.		LOCATION NO.
PROJ. ENGR.	J. LEFOTU	REV 0 RELEASE FOR CONSTRUCTION	7/14/20	DY	C9242		
REGIONAL ADM.	L. HODGSON	REVISION	DATE	BY			

RICHARD D. YANO — STATE OF WASHINGTON — 54584 — REGISTERED PROFESSIONAL ENGINEER
DATE
P.E. STAMP BOX

RICHARD D. YANO — STATE OF WASHINGTON — 54584 — REGISTERED PROFESSIONAL ENGINEER
12/22/2021
DATE
P.E. STAMP BOX

Washington State Department of Transportation
FLATIRON LANE
wood.

I-405; RENTON TO BELLEVUE WIDENING AND EXPRESS TOLL LANES PROJECT

SITE PREPARATION PLAN
STA 5805+00 TO STA 5820+00

PLAN REF NO
SP-35
SHEET
OF
SHEETS

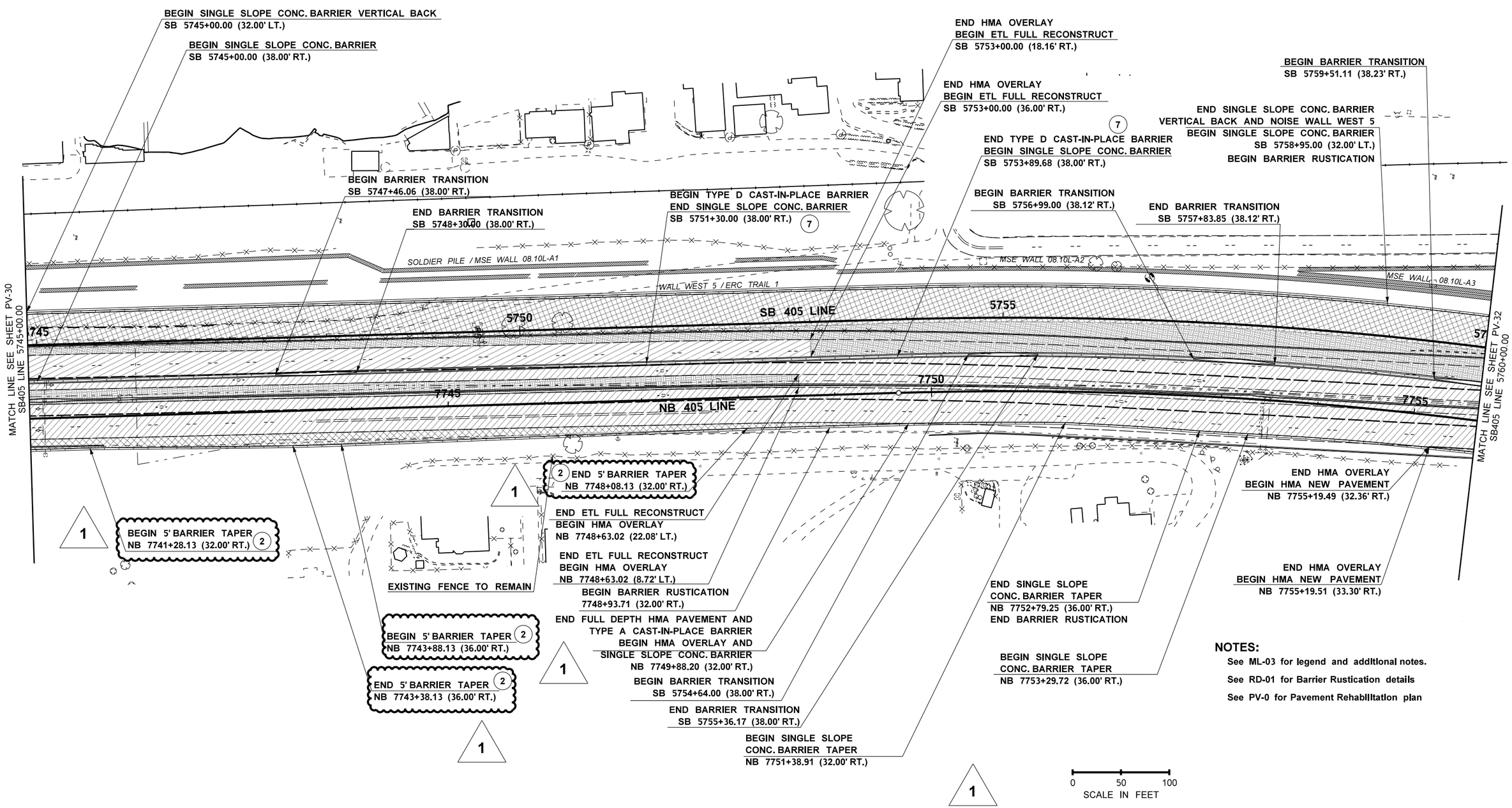

NOTES:

See ML-03 for legend and additional notes.

See RD-01 for Barrier Rustication details

See PV-0 for Pavement Rehabilitation plan

Wood Environment & Infrastructure, Inc.
01/14/2022
Date
DQAM Initials
RELEASED FOR CONSTRUCTION

FILE NAME	\\AMECPW03ICS01\iCS_pdf_work_dir\7676\7296_22\XL5467_PS_PV_31.dgn						
TIME	7:27:32 PM				REGION NO. 10	STATE WASH	FED.AID PROJ.NO.
DATE	1/10/2022						
PLOTTED BY	AMECPW03ICS01$				JOB NUMBER XL5467		
DESIGNED BY	H. RIOS						
ENTERED BY	W. GIL						
CHECKED BY	R. YANO	REV. 1 NDC 055 RFC	12/22/21	DY	CONTRACT NO. C9242		LOCATION NO.
PROJ. ENGR.	J. LEFOTU	REV 0 RELEASE FOR CONSTRUCTION	7/14/20	DY			
REGIONAL ADM.	L. HODGSON	REVISION	DATE	BY			

RICHARD D. YANO STATE OF WASHINGTON 34584 REGISTERED PROFESSIONAL ENGINEER
P.E. STAMP BOX DATE

RICHARD D. YANO STATE OF WASHINGTON 34584 REGISTERED PROFESSIONAL ENGINEER 12/22/2021
P.E. STAMP BOX DATE

Washington State Department of Transportation
FLATIRON LANE
wood.

I-405; RENTON TO BELLEVUE WIDENING AND EXPRESS TOLL LANES PROJECT

PAVING PLAN
STA 5745+00 TO STA 5760+00

PLAN REF NO PV-31
SHEET OF SHEETS

NOTES:

See ML-03 for legend and additional notes.

See RD-01 for Barrier Rustication details

See PV-0 for Pavement Rehabilitation plan

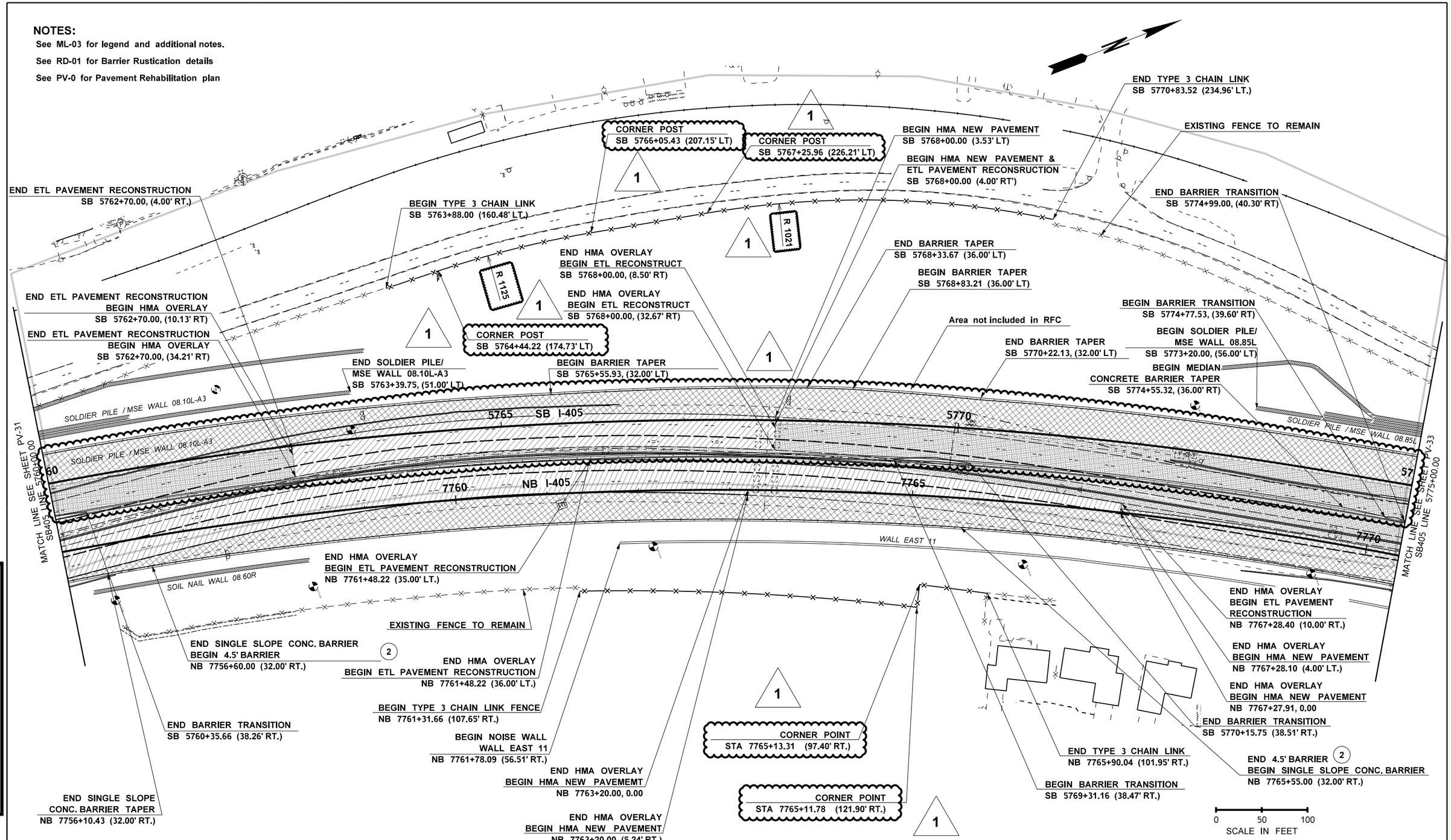

Wood Environment & Infrastructure, Inc.
01/14/2022
Date
DQAM Initials
RELEASED FOR CONSTRUCTION

FILE NAME	\\AMECPW03ICS01\iCS_pdf_work_dir\7676\7296_8\XL5467_PS_PV_32.dgn				REGION NO. 10	STATE WASH	FED.AID PROJ.NO.
TIME	7:27:28 PM					
DATE	1/10/2022					
PLOTTED BY	AMECPW03ICS01$				JOB NUMBER XL5467	
DESIGNED BY	H. RIOS					
ENTERED BY	W. GIL					
CHECKED BY	R. YANO	REV. 1 NDC 055 RFC	12/22/21	DY	CONTRACT NO. C9242	LOCATION NO.
PROJ. ENGR.	J. LEFOTU	REV 0 RELEASE FOR CONSTRUCTION	7/14/20	DY		
REGIONAL ADM.	L. HODGSON	REVISION	DATE	BY		

RICHARD D. YANO STATE OF WASHINGTON 54584 REGISTERED PROFESSIONAL ENGINEER — DATE — P.E. STAMP BOX

RICHARD D. YANO STATE OF WASHINGTON 54584 REGISTERED PROFESSIONAL ENGINEER — 12/22/2021 DATE — P.E. STAMP BOX

Washington State Department of Transportation

FLATIRON LANE

wood.

I-405; RENTON TO BELLEVUE WIDENING AND EXPRESS TOLL LANES PROJECT

PAVING PLAN
STA 5760+00 TO STA 5775+00

PLAN REF NO PV-32

SHEET OF SHEETS

NOTES:

See ML-03 for legend and additional notes.

See RD-01 for Barrier Rustication details

See PV-0 for Pavement Rehabilitation plan

*Taper measured along edge of travel way

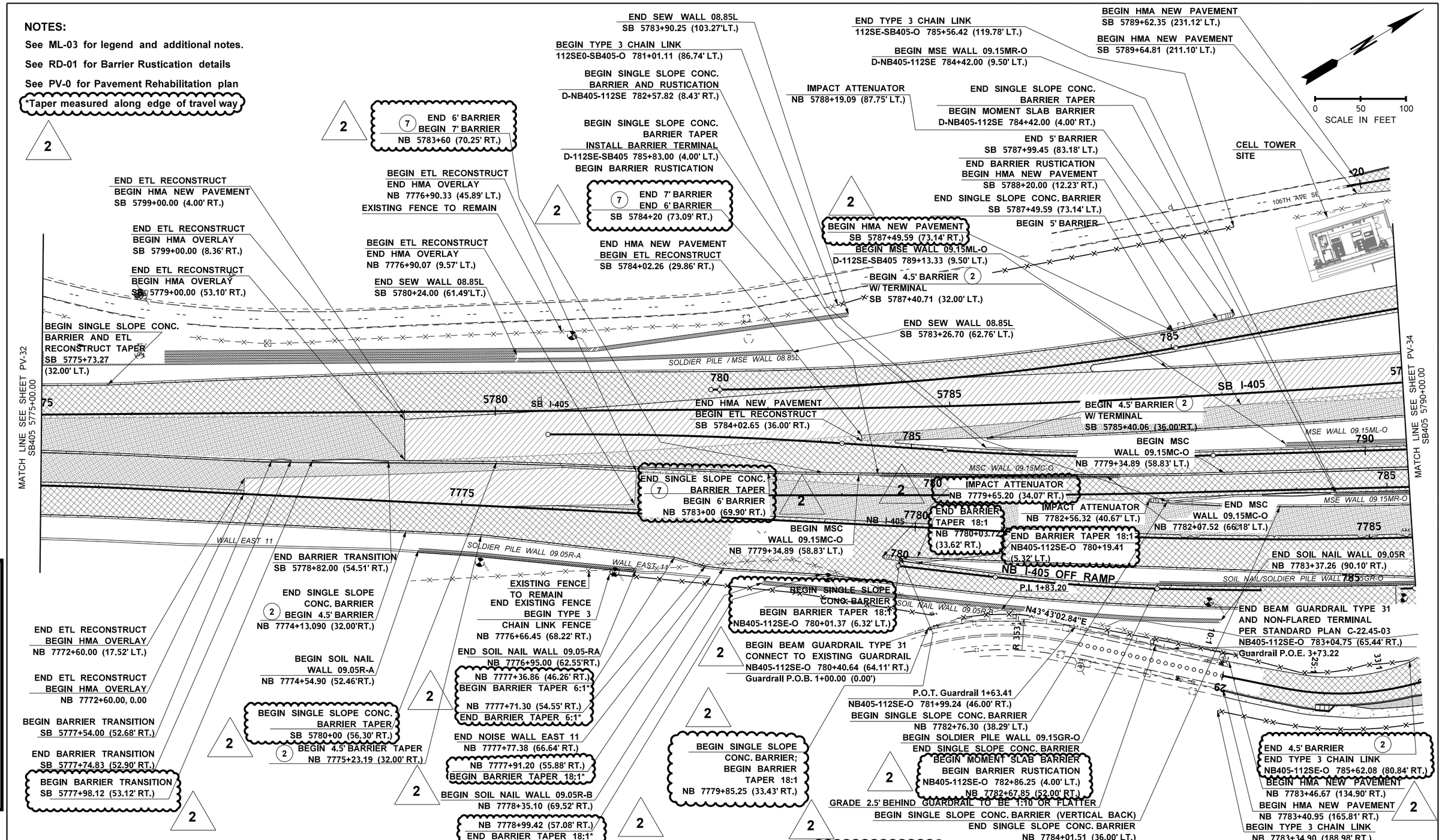

Wood Environment & Infrastructure, Inc.
01/14/2022
Date
DQAM Initials
RELEASED FOR CONSTRUCTION

FILE NAME	\\AMECPW03ICS01\iCS_pdf_work_dir\7676\7296_9\XL5467_PS_PV_33.dgn				REGION NO. 10	STATE WASH	FED.AID PROJ.NO.
TIME	7:27:54 PM					
DATE	1/10/2022					
PLOTTED BY	AMECPW03ICS01$				JOB NUMBER XL5467	
DESIGNED BY	H. RIOS					
ENTERED BY	W. GIL	REV. 2 NDC 055 RFC	12/22/21	DY		
CHECKED BY	R. YANO	REV. 1 NDC 40 GUARDRAIL	5/19/2021	DY	CONTRACT NO. C9242	LOCATION NO.
PROJ. ENGR.	J. LEFOTU	REV. 0 RFC	2/19/21	DY		
REGIONAL ADM.	L. HODGSON	REVISION	DATE	BY		

RICHARD D. YANO STATE OF WASHINGTON 34584 REGISTERED PROFESSIONAL ENGINEER
DATE
P.E. STAMP BOX

RICHARD D. YANO STATE OF WASHINGTON 34584 REGISTERED PROFESSIONAL ENGINEER
12/22/2021
DATE
P.E. STAMP BOX

Washington State Department of Transportation
FLATIRON LANE
wood.

I-405; RENTON TO BELLEVUE WIDENING AND EXPRESS TOLL LANES PROJECT

PAVING PLAN
STA 5775+00 TO STA 5790+00

PLAN REF NO
PV-33
SHEET
OF
SHEETS

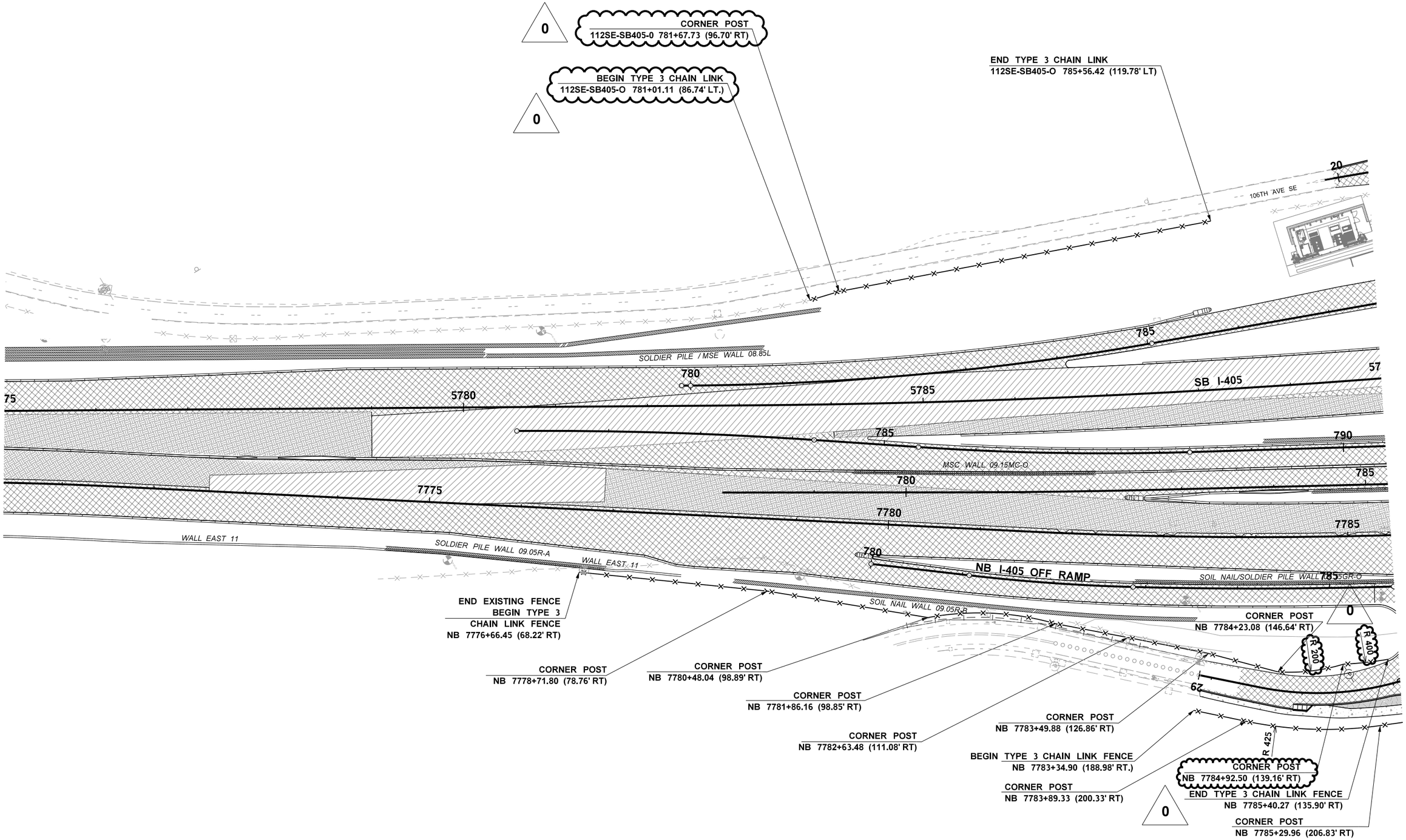

Wood Environment & Infrastructure, Inc.
01/14/2022
Date
DQM Initials
RELEASED FOR CONSTRUCTION

FILE NAME	\\AMECPW03ICS01\iCS_pdf_work_dir\7676\7296_3006\XL5467_PS_PV_33_F.dgn						
TIME	7:28:44 PM				REGION NO. 10	STATE WASH	FED.AID PROJ.NO.
DATE	1/10/2022						
PLOTTED BY	AMECPW03ICS01$				JOB NUMBER XL5467		
DESIGNED BY	H. RIOS						
ENTERED BY	W. GILL						
CHECKED BY	D. YANO				CONTRACT NO. C9242		LOCATION NO.
PROJ. ENGR.	J. LEFOTU	REV 0 NDC 055 RFC	12/22/21	DY			
REGIONAL ADM.	L. HODGSON	REVISION	DATE	BY			

RICHARD D. YANO — STATE OF WASHINGTON — 54584 — REGISTERED PROFESSIONAL ENGINEER
12/22/2021
DATE
P.E. STAMP BOX

DATE
P.E. STAMP BOX

Washington State Department of Transportation
FLATIRON LANE
wood.

I-405; RENTON TO BELLEVUE WIDENING AND EXPRESS TOLL LANES PROJECT

PAVING PLAN
STA 5775+00 TO STA 5790+00

PLAN REF NO
PV-33F
SHEET
OF
SHEETS

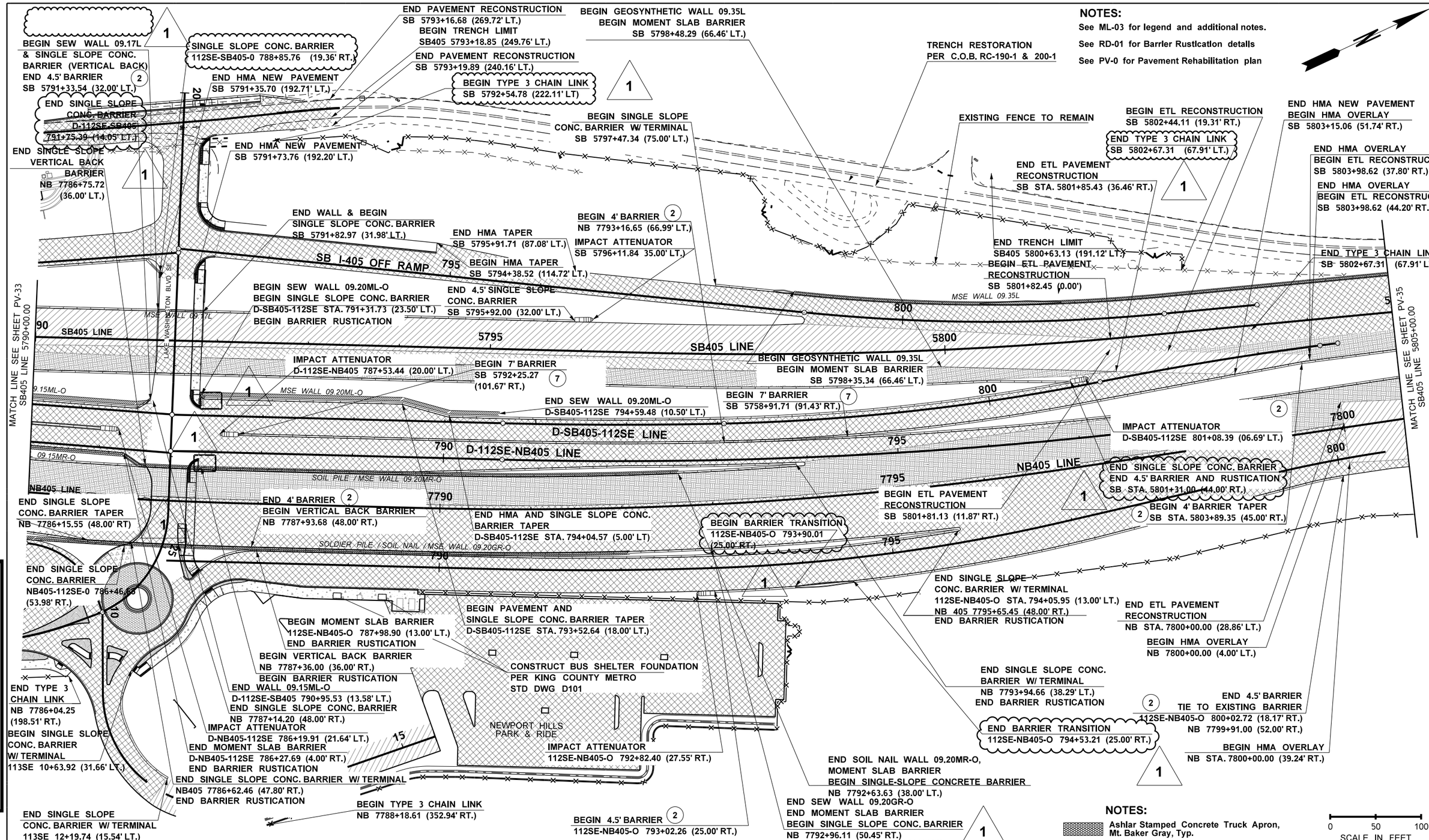

Wood Environment & Infrastructure, Inc.
01/14/2022
Date
DQAM Initials
RELEASED FOR CONSTRUCTION

FILE NAME	\\AMECPW03ICS01\iCS_pdf_work_dir\7722\7296_10\XL5467_PS_PV_34.dgn					
TIME	9:11:08 PM					
DATE	1/12/2022					
PLOTTED BY	AMECPW03ICS01$					
DESIGNED BY	H. RIOS					
ENTERED BY	W. GIL					
CHECKED BY	R. YANO	REV. 1 NDC 055 RFC	12/22/21	DY		
PROJ. ENGR.	J. LEFOTU	REV. 0 RFC	2/19/21	DY		
REGIONAL ADM.	L. HODGSON	REVISION	DATE	BY		

REGION NO.	STATE	FED.AID PROJ.NO.
10	WASH	
JOB NUMBER XL5467		
CONTRACT NO. C9242		LOCATION NO.

RICHARD D. YANO STATE OF WASHINGTON 54684 REGISTERED PROFESSIONAL ENGINEER — 01/12/2022 DATE — P.E. STAMP BOX

RICHARD D. YANO STATE OF WASHINGTON 54684 REGISTERED PROFESSIONAL ENGINEER — 12/22/21 DATE — P.E. STAMP BOX

Washington State Department of Transportation

FLATIRON LANE

wood.

I-405; RENTON TO BELLEVUE WIDENING AND EXPRESS TOLL LANES PROJECT

PAVING PLAN
STA 5790+00 TO STA 5805+00

PLAN REF NO PV-34

SHEET OF SHEETS

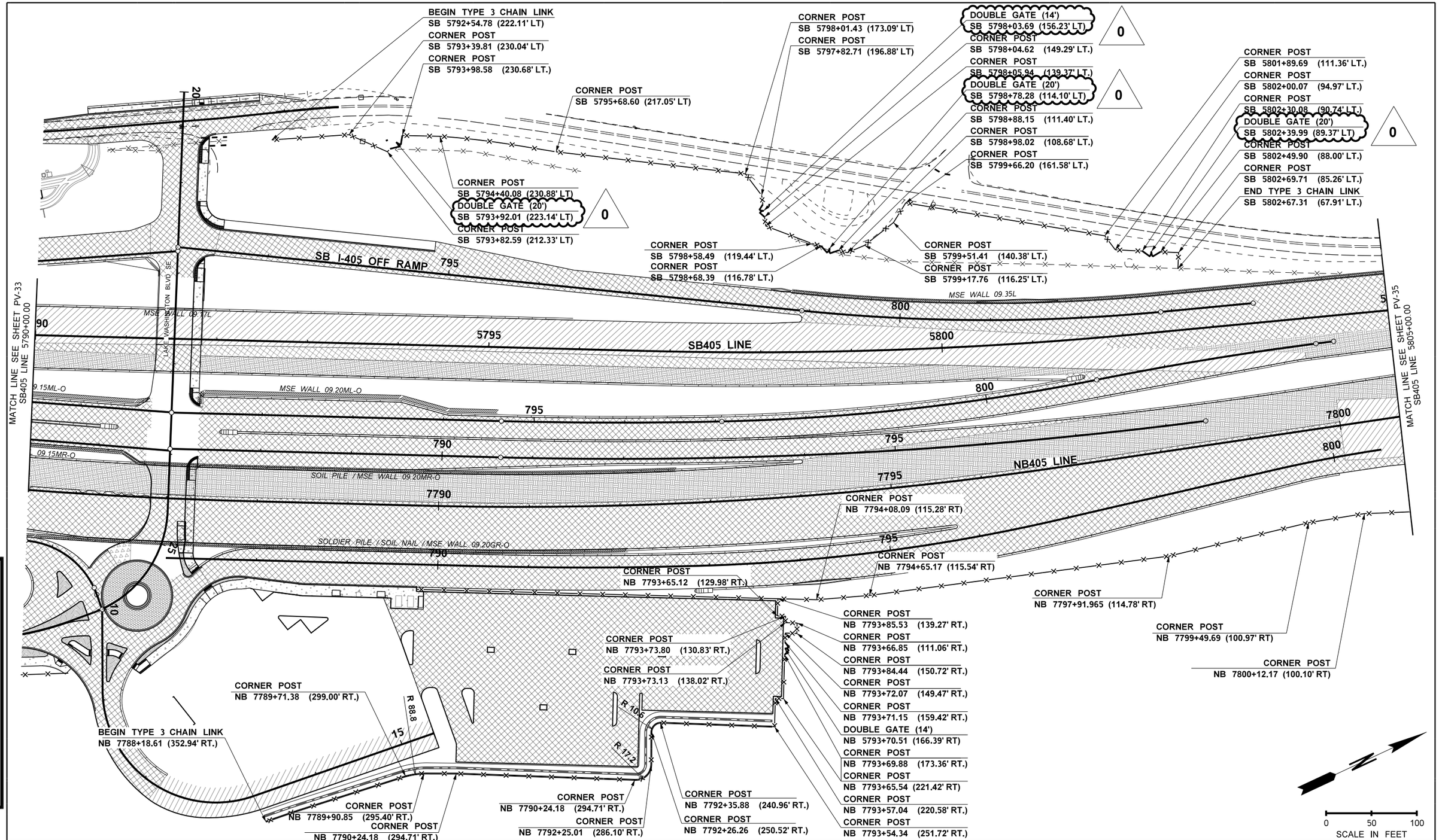

Wood Environment & Infrastructure, Inc.
01/14/2022
Date
DQAM Initials
RELEASED FOR CONSTRUCTION

FILE NAME	\\AMECPW03ICS01\iCS_pdf_work_dir\7676\7296_3010\XL5467_PS_PV_34F.dgn				REGION NO.	STATE	FED.AID PROJ.NO.
TIME	7:27:44 PM				10	WASH	
DATE	1/10/2022				JOB NUMBER		
PLOTTED BY	AMECPW03ICS01$				XL5467		
DESIGNED BY	H. RIOS				CONTRACT NO.		LOCATION NO.
ENTERED BY	W. GIL						
CHECKED BY	R. YANO						
PROJ. ENGR.	J. LEFOTU	REV. 0 NDC 055 RFC	12/22/21	DY	C9242		
REGIONAL ADM.	L. HODGSON	REVISION	DATE	BY			

RICHARD D. YANO — STATE OF WASHINGTON — 54584 — REGISTERED PROFESSIONAL ENGINEER
12/22/2021
DATE
P.E. STAMP BOX

DATE
P.E. STAMP BOX

Washington State Department of Transportation
FLATIRON LANE
wood.

I-405; RENTON TO BELLEVUE WIDENING AND EXPRESS TOLL LANES PROJECT

PAVING PLAN
STA 5790+00 TO STA 5805+00

PLAN REF NO
PV-34F
SHEET
OF
SHEETS

NOTES:

See ML-03 for legend and additional notes.

See RD-01 for Barrier Rustication details

See PV-0 for Pavement Rehabilitation plan

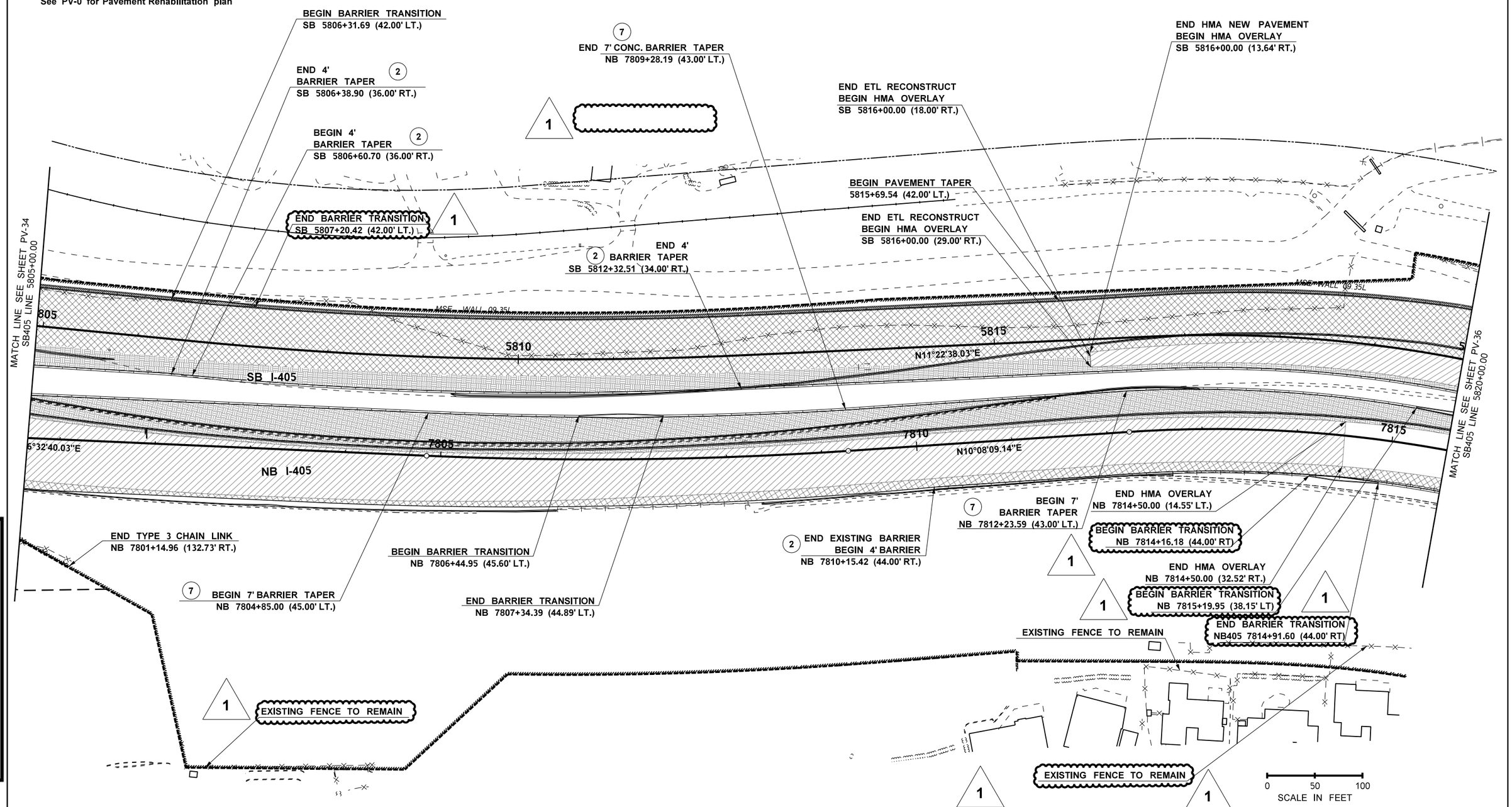

Wood Environment & Infrastructure, Inc.
01/14/2022
Date
DQAM Initials
RELEASED FOR CONSTRUCTION

FILE NAME	\\AMECPW03ICS01\iCS_pdf_work_dir\7676\7296_11\XL5467_PS_PV_35.dgn				REGION NO.	STATE	FED.AID PROJ.NO.
TIME	7:27:46 PM				10	WASH	
DATE	1/10/2022				JOB NUMBER		
PLOTTED BY	AMECPW03ICS01$				XL5467		
DESIGNED BY	H. RIOS						
ENTERED BY	W. GIL						
CHECKED BY	R. YANO	REV. 1 NDC 055 RFC	12/22/21	DY	CONTRACT NO.		LOCATION NO.
PROJ. ENGR.	J. LEFOTU	REV. 0 RFC	2/19/21	DY	C9242		
REGIONAL ADM.	L. HODGSON	REVISION	DATE	BY			

RICHARD D. YANO — STATE OF WASHINGTON — 54584 — REGISTERED PROFESSIONAL ENGINEER
P.E. STAMP BOX — DATE

RICHARD D. YANO — STATE OF WASHINGTON — 54584 — REGISTERED PROFESSIONAL ENGINEER
12/22/2021
P.E. STAMP BOX — DATE

Washington State Department of Transportation

FLATIRON LANE

wood.

I-405; RENTON TO BELLEVUE WIDENING AND EXPRESS TOLL LANES PROJECT

PAVING PLAN

STA 5805+00 TO STA 5820+00

PLAN REF NO
PV-35

SHEET
OF
SHEETS

(1) CURB RAMP			
LOCATION	STATION	OFFSET	ELEVATION*
1	106SE 21+99.16	(16.00' LT.)	131.34'
2	106SE 22+07.16	(16.00' LT.)	130.91'
3	106SE 22+12.16	(16.00' LT.)	130.93'
4	106SE 22+20.16	(16.00' LT.)	131.45'
5	106SE 21+99.16	(22.50' LT.)	131.44'
6	106SE 22+07.16	(22.50' LT.)	131.01'
7	106SE 22+12.16	(22.50' LT.)	131.03'
8	106SE 22+20.16	(22.50' LT.)	131.55'

* ELEVATIONS ARE NOT TOP OF CURB

NOTES:

1. SEE SHEET ML-03 FOR CURB RAMP STANDARD.

(2) CURB RAMP			
LOCATION	STATION	OFFSET	ELEVATION*
1	112SE 20+47.93	(29.50' LT.)	132.06'
2	112SE 20+62.68	(29.50' LT.)	132.34'
3	112SE 20+77.68	(29.50' LT.)	133.82'
4	112SE 20+57.68	(20.37' LT.)	132.29'
5	112SE 20+57.68	(22.50' LT.)	132.32'
6	112SE 20+62.68	(22.50' LT.)	132.40'
7	112SE 20+77.68	(22.50' LT.)	133.71'

* ELEVATIONS ARE NOT TOP OF CURB

1

CURB RADIUS	RADIUS POINT	STATION & OFFSET	RADIUS AT LIP OF GUTTER
—	10	112SE 20+64.96 (39.00' LT)	20.00'

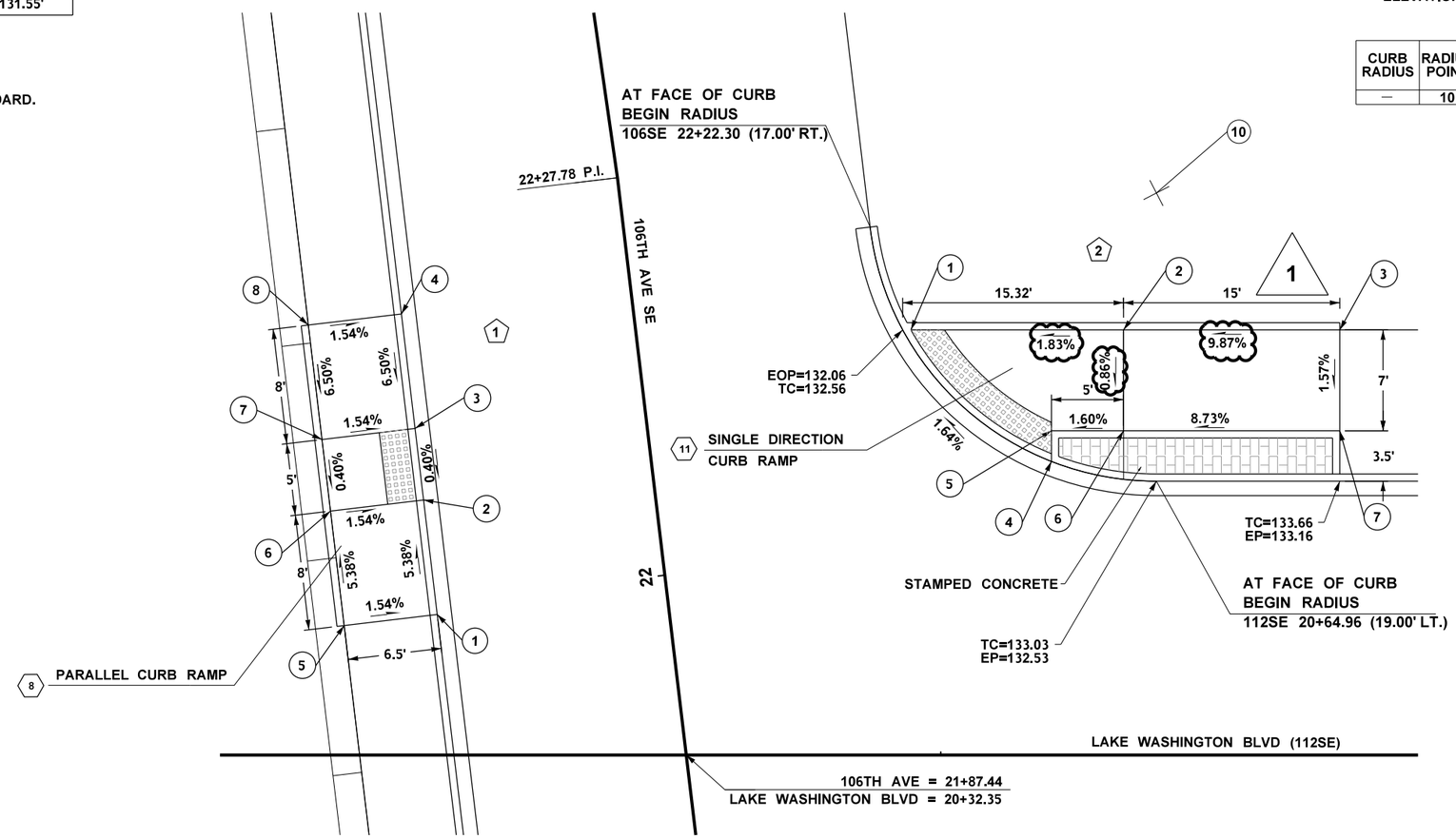

NOTES:

1. SEE SHEET ML-03 FOR CURB RAMP STANDARD.

0 5 10
SCALE IN FEET

1

Wood Environment & Infrastructure, Inc.
01/14/2022
Date
DQAM Initials
RELEASED FOR CONSTRUCTION

FILE NAME	\\AMECPW03ICS01\iCS_pdf_work_dir\7723\7296_2140\XL5467_DE_PD_66.dgn					
TIME	9:11:36 PM				REGION NO. 10	STATE WASH
DATE	1/12/2022					
PLOTTED BY	AMECPW03ICS01$				JOB NUMBER XL5467	
DESIGNED BY	H. RIOS					
ENTERED BY	W. GIL					
CHECKED BY	R. YANO	REV. 1 NDC 055 RFC	12/22/21	DY	CONTRACT NO. C9242	
PROJ. ENGR.	J. LEFOTU	REV. 0 RFC	2/19/21	DY		
REGIONAL ADM.	L. HODGSON	REVISION	DATE	BY		

FED.AID PROJ.NO.

LOCATION NO.

RICHARD D. YANO STATE OF WASHINGTON 54584 REGISTERED PROFESSIONAL ENGINEER
01/12/2022
DATE
P.E. STAMP BOX

RICHARD D. YANO STATE OF WASHINGTON 54584 REGISTERED PROFESSIONAL ENGINEER
12/22/2021
DATE
P.E. STAMP BOX

Washington State Department of Transportation
FLATIRON LANE
wood.

I-405; RENTON TO BELLEVUE WIDENING AND EXPRESS TOLL LANES PROJECT

PAVING DETAIL
LAKE WASHINGTON BLVD CURB RAMPS

PLAN REF NO
PD-66

SHEET
OF
SHEETS

CURB RADIUS	RADIUS POINT	STATION & OFFSET	RADIUS AT LIP OF GUTTER
—	20	112SE 21+19.77 (49.00' LT.)	30.00'
—	30	112SE 21+98.79 (39.00' LT.)	20.00'

2 CURB RAMP			
LOCATION	STATION	OFFSET	ELEVATION*
1	112SE 21+81.19	(29.50' LT.)	139.63'
2	112SE 21+88.49	(22.50' LT.)	140.16'
3	112SE 21+93.49	(22.50' LT.)	140.24'
4	112SE 22+08.49	(22.50' LT.)	141.93'
5	112SE 21+93.49	(29.50' LT.)	140.30'
6	112SE 22+08.49	(29.50' LT.)	142.04'
7	112SE 21+88.49	(29.50' LT.)	142.21'

* ELEVATIONS ARE NOT TOP OF CURB

1

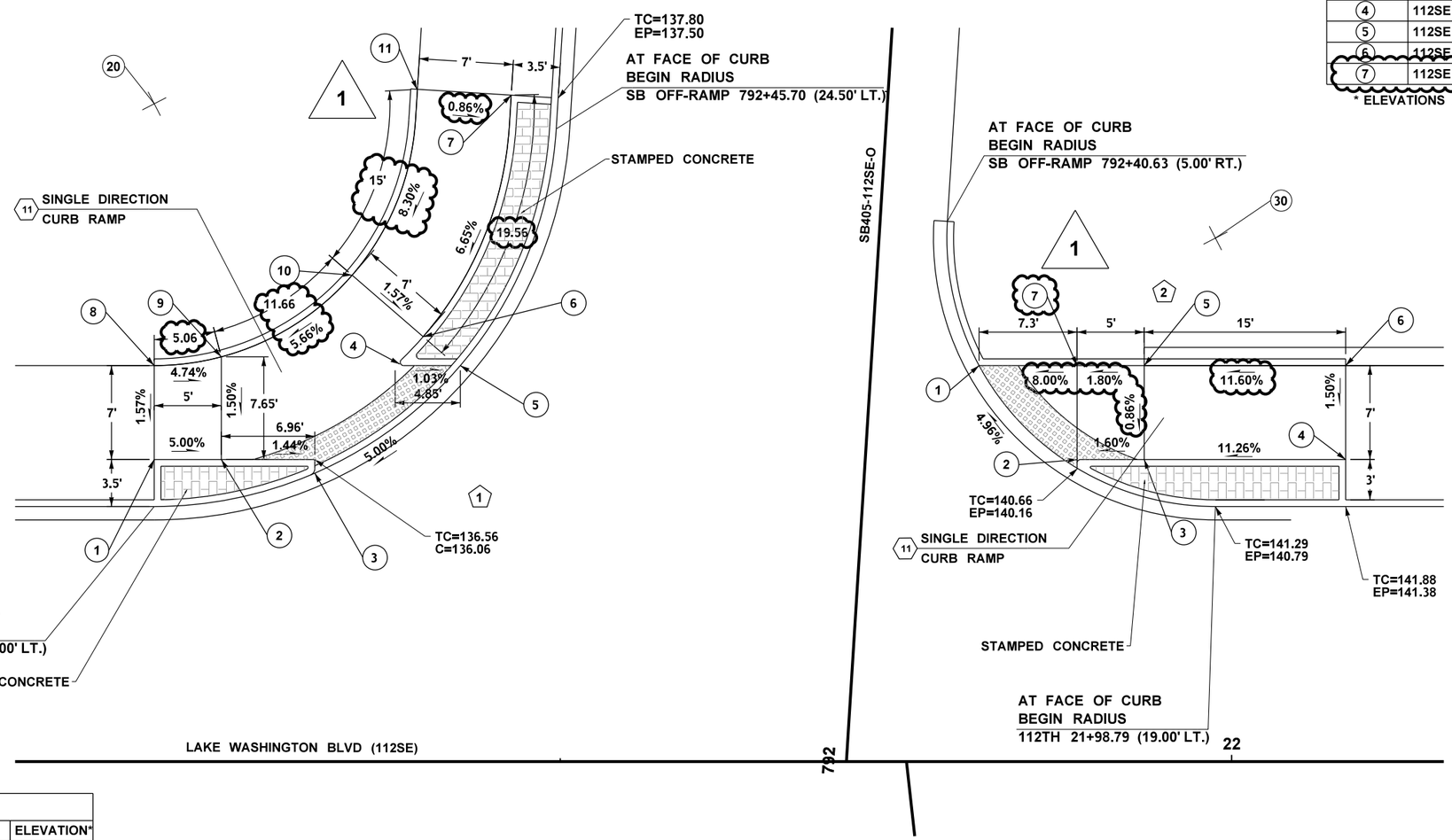

1 CURB RAMP			
LOCATION	STATION	OFFSET	ELEVATION*
1	112SE 21+19.76	(22.50' LT.)	136.41'
2	112SE 21+24.76	(22.50' LT.)	136.16'
3	112SE 21+31.72	(22.49' LT.)	136.02'
4	112SE 21+38.06	(29.61' LT.)	136.75'
5	112SE 21+42.56	(29.50' LT.)	136.70'
6	112SE 21+39.79	(31.65' LT.)	136.83'
7	112SE 21+46.35	(49.65' LT.)	138.13'
8	112SE 21+19.76	(29.50' LT.)	136.52'
9	112SE 21+24.76	(29.64' LT.)	136.28'
10	112SE 21+34.50	(36.23' LT.)	136.94'
11	112SE 21+39.37	(50.08' LT.)	138.19'

* ELEVATIONS ARE NOT TOP OF CURB

1

NOTES:

1. SEE SHEET ML-03 FOR CURB RAMP STANDARD.

0 5 10
SCALE IN FEET

Wood Environment & Infrastructure, Inc.
01/14/2022
Date
DQAM Initials
RELEASED FOR CONSTRUCTION

FILE NAME	\\AMECPW03ICS01\iCS_pdf_work_dir\7723\7296_2136\XL5467_DE_PD_67.dgn					
TIME	9:11:36 PM				REGION NO. 10	STATE WASH
DATE	1/12/2022					FED.AID PROJ.NO.
PLOTTED BY	AMECPW03ICS01$				JOB NUMBER XL5467	
DESIGNED BY	H. RIOS					
ENTERED BY	W. GIL					
CHECKED BY	R. YANO	REV. 1 NDC 055 RFC	12/22/21	DY	CONTRACT NO. C9242	LOCATION NO.
PROJ. ENGR.	J. LEFOTU	REV. 0 RFC	2/19/21	DY		
REGIONAL ADM.	L. HODGSON	REVISION	DATE	BY		

RICHARD D. YANO STATE OF WASHINGTON 34584 REGISTERED PROFESSIONAL ENGINEER
01/12/2022
DATE
P.E. STAMP BOX

RICHARD D. YANO STATE OF WASHINGTON 34584 REGISTERED PROFESSIONAL ENGINEER
12/22/2021
DATE
P.E. STAMP BOX

Washington State Department of Transportation
FLATIRON LANE
wood.

I-405; RENTON TO BELLEVUE WIDENING AND EXPRESS TOLL LANES PROJECT

PAVING DETAIL
LAKE WASHINGTON BLVD CURB RAMPS

PLAN REF NO PD-67
SHEET OF SHEETS

2 CURB RAMP			
LOCATION	STATION	OFFSET	ELEVATION*
1	112SE-NB405-O 787+19.59	(6.57' LT.)	153.64'
2	112SE-NB405-O 787+22.14	(5.56' LT.)	153.55'
3	112SE-NB405-O 787+29.69	(16.92' RT.)	153.50'
4	112SE-NB405-O 787+36.97	(9.96' RT.)	153.30'
5	112SE-NB405-O 787+31.29	(1.53' RT.)	153.39'
6	112SE-NB405-O 787+29.59	(6.44' LT.)	153.79'

* ELEVATIONS ARE NOT TOP OF CURB

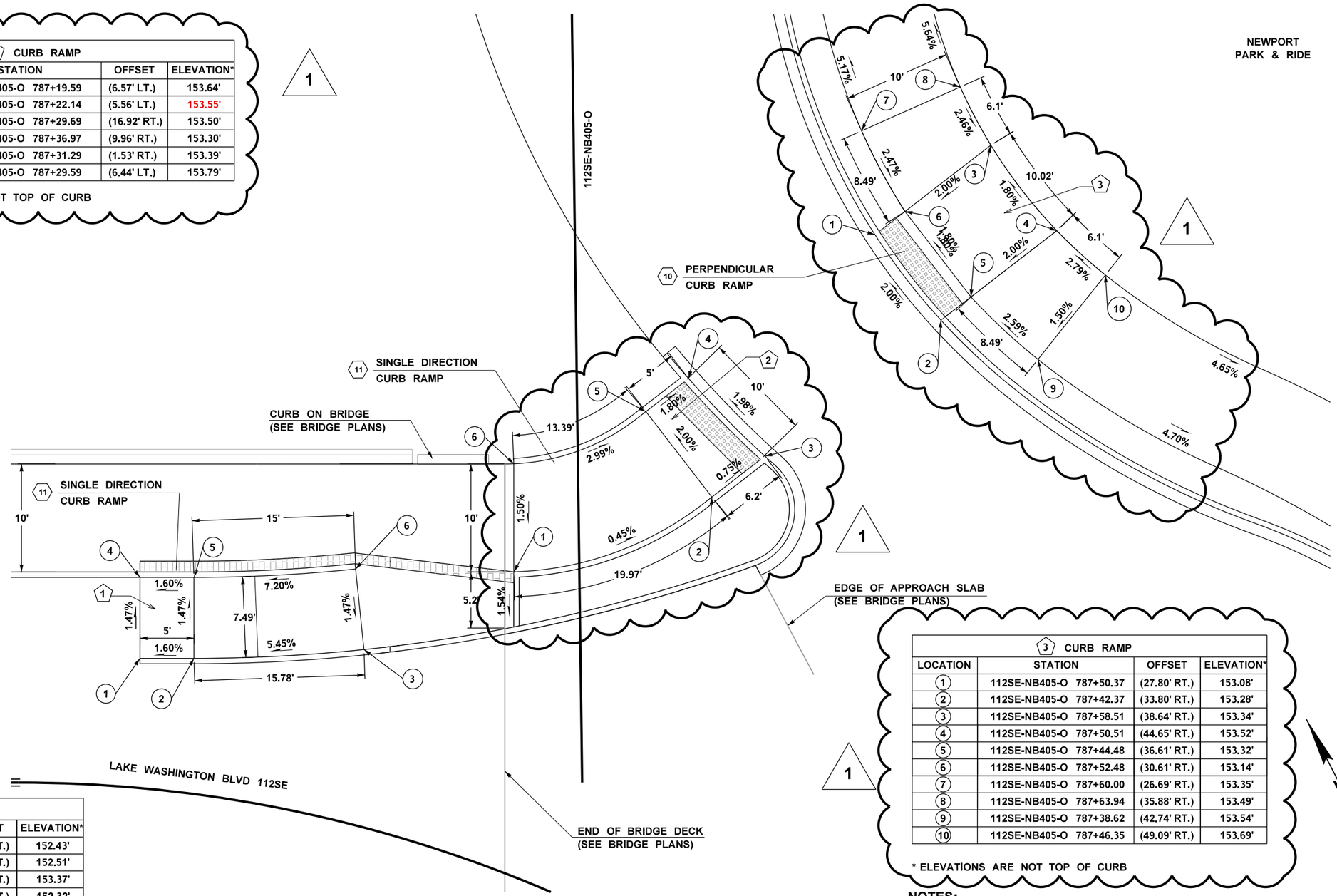

1 CURB RAMP			
LOCATION	STATION	OFFSET	ELEVATION*
1	112SE 24+73.53	(11.50' LT.)	152.43'
2	112SE 24+78.53	(11.50' LT.)	152.51'
3	112SE 24+94.33	(11.82' LT.)	153.37'
4	112SE 24+73.53	(19.00' LT.)	152.32'
5	112SE 24+78.53	(19.00' LT.)	152.40'
6	112SE 24+93.50	(19.77' LT.)	153.48'

* ELEVATIONS ARE NOT TOP OF CURB

3 CURB RAMP			
LOCATION	STATION	OFFSET	ELEVATION*
1	112SE-NB405-O 787+50.37	(27.80' RT.)	153.08'
2	112SE-NB405-O 787+42.37	(33.80' RT.)	153.28'
3	112SE-NB405-O 787+58.51	(38.64' RT.)	153.34'
4	112SE-NB405-O 787+50.51	(44.65' RT.)	153.52'
5	112SE-NB405-O 787+44.48	(36.61' RT.)	153.32'
6	112SE-NB405-O 787+52.48	(30.61' RT.)	153.14'
7	112SE-NB405-O 787+60.00	(26.69' RT.)	153.35'
8	112SE-NB405-O 787+63.94	(35.88' RT.)	153.49'
9	112SE-NB405-O 787+38.62	(42.74' RT.)	153.54'
10	112SE-NB405-O 787+46.35	(49.09' RT.)	153.69'

* ELEVATIONS ARE NOT TOP OF CURB

NOTES:

1. SEE SHEET ML-03 FOR CURB RAMP STANDARD.

0 5 10
SCALE IN FEET

Wood Environment & Infrastructure, Inc.
01/14/2022
Date
DQAM Initials
RELEASED FOR CONSTRUCTION

FILE NAME	\\AMECPW03ICS01\iCS_pdf_work_dir\7723\7296_2138\XL5467_DE_PD_69.dgn				
TIME	9:11:38 PM				
DATE	1/12/2022				
PLOTTED BY	AMECPW03ICS01$				
DESIGNED BY	H. RIOS				
ENTERED BY	W. GIL				
CHECKED BY	R. YANO	REV. 1 NDC 055 RFC	12/22/21	DY	
PROJ. ENGR.	J. LEFOTU	REV. 0 RFC	2/19/21	DY	
REGIONAL ADM.	L. HODGSON	REVISION	DATE	BY	

REGION NO.	STATE	FED.AID PROJ.NO.
10	WASH	
JOB NUMBER XL5467		
CONTRACT NO. C9242		LOCATION NO.

RICHARD D. YANO STATE OF WASHINGTON 34584 REGISTERED PROFESSIONAL ENGINEER
01/12/2022 DATE
P.E. STAMP BOX

RICHARD D. YANO STATE OF WASHINGTON 34584 REGISTERED PROFESSIONAL ENGINEER
12/22/2021 DATE
P.E. STAMP BOX

Washington State Department of Transportation
FLATIRON LANE
wood.

I-405; RENTON TO BELLEVUE WIDENING AND EXPRESS TOLL LANES PROJECT

PAVING DETAIL
NB I-405 ON-RAMP CURB RAMPS

PLAN REF NO PD-69
SHEET OF SHEETS

DETAIL A

NOTES:

1. SEE SHEET RD-12 FOR RADIUS DETAILS.
2. ASHLAR STAMPED CONCRETE, TRUCK APRON, MT. BAKER GRAY, TYP.

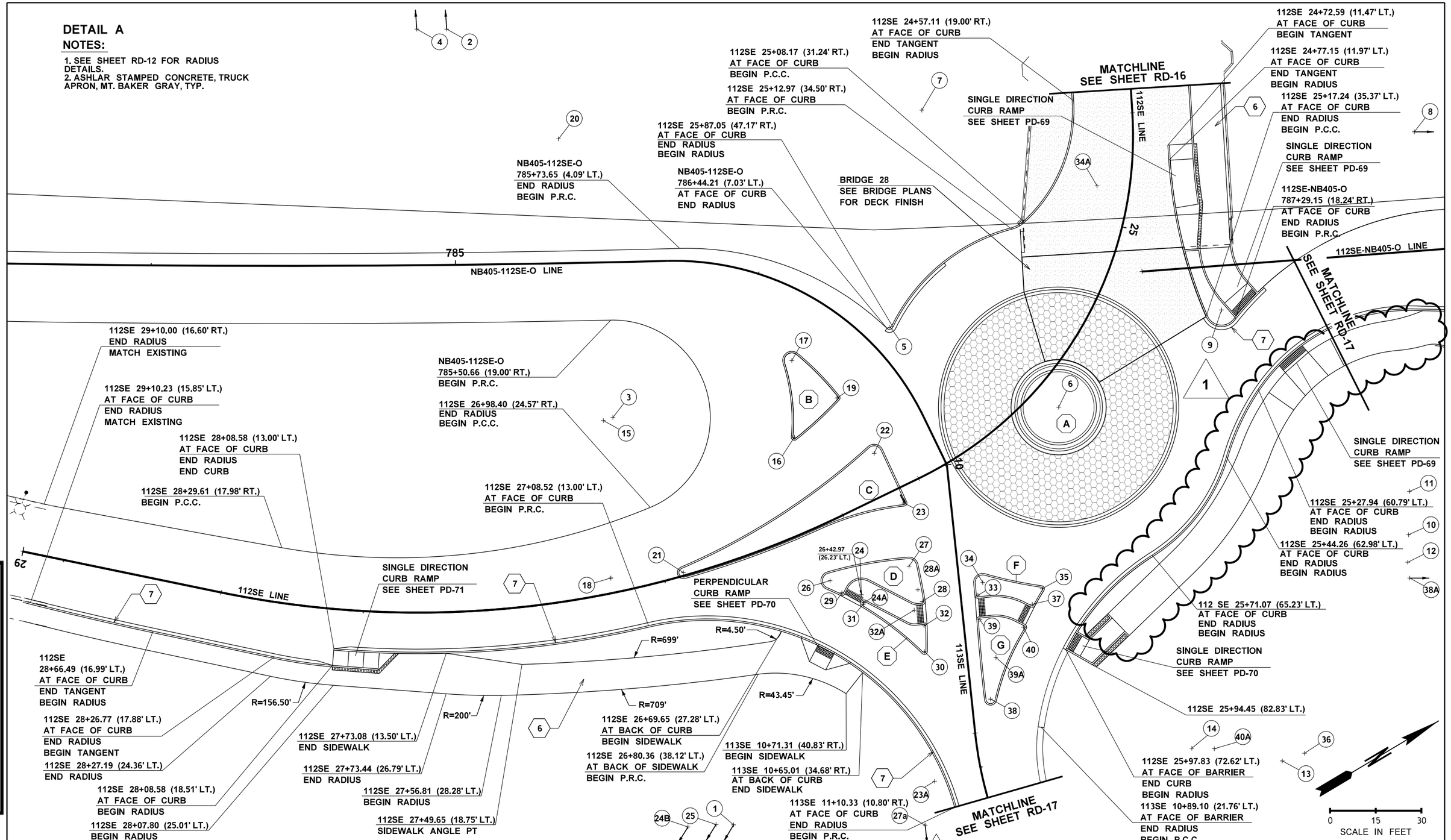

FILE NAME	\\AMECPW03ICS01\iCS_pdf_work_dir\7677\7296_197\XL5467_PS_RD_11.dgn			
TIME	7:32:49 PM			
DATE	1/10/2022			
PLOTTED BY	AMECPW03ICS01$			
DESIGNED BY	H. RIOS			
ENTERED BY	H. RIOS			
CHECKED BY	C. HARRIGAN	REV. 1 NDC 055 RFC	12/22/21	DY
PROJ. ENGR.	J. LEFOTU	REV. 0 RFC	2/19/21	DY
REGIONAL ADM.	L. HODGSON	REVISION	DATE	BY

REGION NO.	STATE	FED.AID PROJ.NO.
10	WASH	
JOB NUMBER XL5467		
CONTRACT NO. C9242		LOCATION NO.

RICHARD D. YANO — STATE OF WASHINGTON — 34584 — REGISTERED PROFESSIONAL ENGINEER
P.E. STAMP BOX — DATE

RICHARD D. YANO — STATE OF WASHINGTON — 34584 — REGISTERED PROFESSIONAL ENGINEER
12/22/2021
P.E. STAMP BOX — DATE

1

Washington State Department of Transportation

FLATIRON LANE

wood.

I-405; RENTON TO BELLEVUE WIDENING AND EXPRESS TOLL LANES PROJECT

PAVING DETAILS
112TH ROUNDABOUT

PLAN REF NO
RD-11

SHEET
OF
SHEETS

Wood Environment & Infrastructure, Inc.
01/14/2022
Date
DQAM Initials
RELEASED FOR CONSTRUCTION

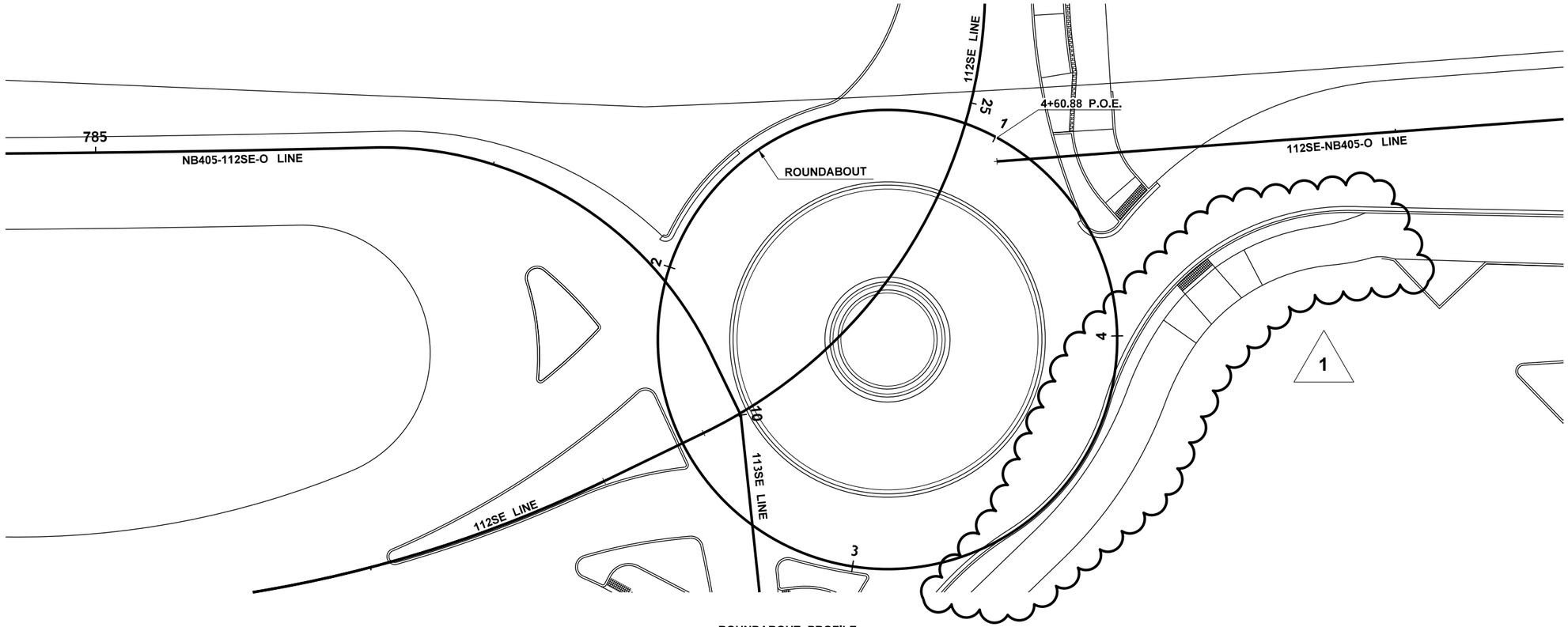

ROUNDABOUT PROFILE

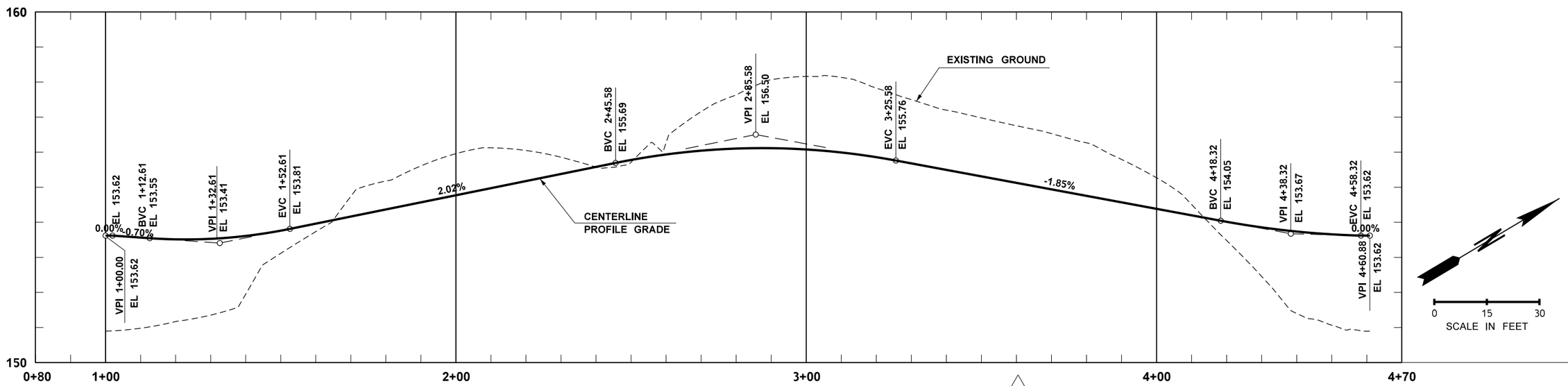

Wood Environment & Infrastructure, Inc.
01/14/2022
Date
DQAM Initials
RELEASED FOR CONSTRUCTION

FILE NAME	\\AMECPW03ICS01\iCS_pdf_work_dir\7677\7296_1206\XL5467_PS_RD_13.dgn				REGION NO.	STATE	FED.AID PROJ.NO.
TIME	7:33:03 PM				10	WASH	
DATE	1/10/2022				JOB NUMBER		
PLOTTED BY	AMECPW03ICS01$				XL5467		
DESIGNED BY	H. RIOS						
ENTERED BY	H. RIOS						
CHECKED BY	C. HARRIGAN	REV. 1 NDC 055 RFC	12/22/21	DY	CONTRACT NO.		LOCATION NO.
PROJ. ENGR.	J. LEFOTU	REV. 0 RFC	2/19/21	DY	C9242		
REGIONAL ADM.	L. HODGSON	REVISION	DATE	BY			

RICHARD D. YANO — STATE OF WASHINGTON — 54884 — REGISTERED PROFESSIONAL ENGINEER
DATE
P.E. STAMP BOX

RICHARD D. YANO — STATE OF WASHINGTON — 54884 — REGISTERED PROFESSIONAL ENGINEER
12/22/2021
DATE
P.E. STAMP BOX

1

Washington State Department of Transportation
FLATIRON LANE
wood.

I-405; RENTON TO BELLEVUE WIDENING AND EXPRESS TOLL LANES PROJECT

PAVING DETAILS
112TH ROUNDABOUT

PLAN REF NO
RD-13

SHEET
OF
SHEETS

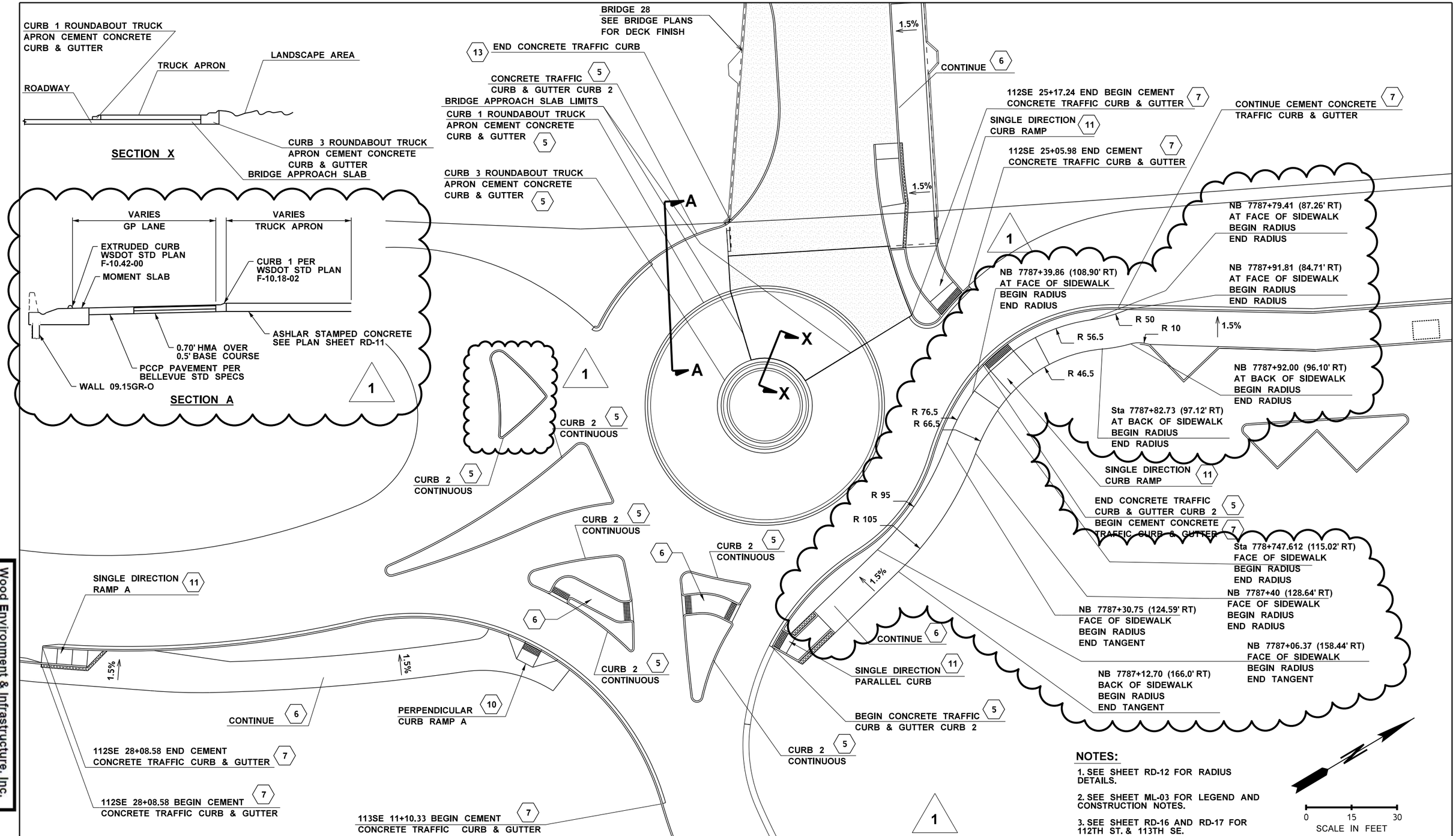

NOTES:

1. SEE SHEET RD-12 FOR RADIUS DETAILS.
2. SEE SHEET ML-03 FOR LEGEND AND CONSTRUCTION NOTES.
3. SEE SHEET RD-16 AND RD-17 FOR 112TH ST. & 113TH SE.

0 15 30
SCALE IN FEET

Wood Environment & Infrastructure, Inc.
01/14/2022
Date
DQAM Initials
RELEASED FOR CONSTRUCTION

FILE NAME	\\AMECPW03ICS01\iCS_pdf_work_dir\7677\7296_1207\XL5467_PS_RD_14.dgn				REGION NO.	STATE	FED.AID PROJ.NO.
TIME	7:32:46 PM				10	WASH	
DATE	1/10/2022				JOB NUMBER XL5467		
PLOTTED BY	AMECPW03ICS01$						
DESIGNED BY	H. RIOS						
ENTERED BY	H. RIOS						
CHECKED BY	C. HARRIGAN	REV. 1 NDC 055 RFC	12/22/21	DY	CONTRACT NO.		LOCATION NO.
PROJ. ENGR.	J. LEFOTU	REV. 0 RFC	2/19/21	DY	C9242		
REGIONAL ADM.	L. HODGSON	REVISION	DATE	BY			

RICHARD D. YANO STATE OF WASHINGTON 54884 REGISTERED PROFESSIONAL ENGINEER
DATE
P.E. STAMP BOX

RICHARD D. YANO STATE OF WASHINGTON 54884 REGISTERED PROFESSIONAL ENGINEER
12/22/2021
DATE
P.E. STAMP BOX

Washington State Department of Transportation
FLATIRON LANE
wood.

I-405; RENTON TO BELLEVUE WIDENING AND EXPRESS TOLL LANES PROJECT

PAVING DETAILS
112TH ROUNDABOUT

PLAN REF NO
RD-14
SHEET
OF
SHEETS

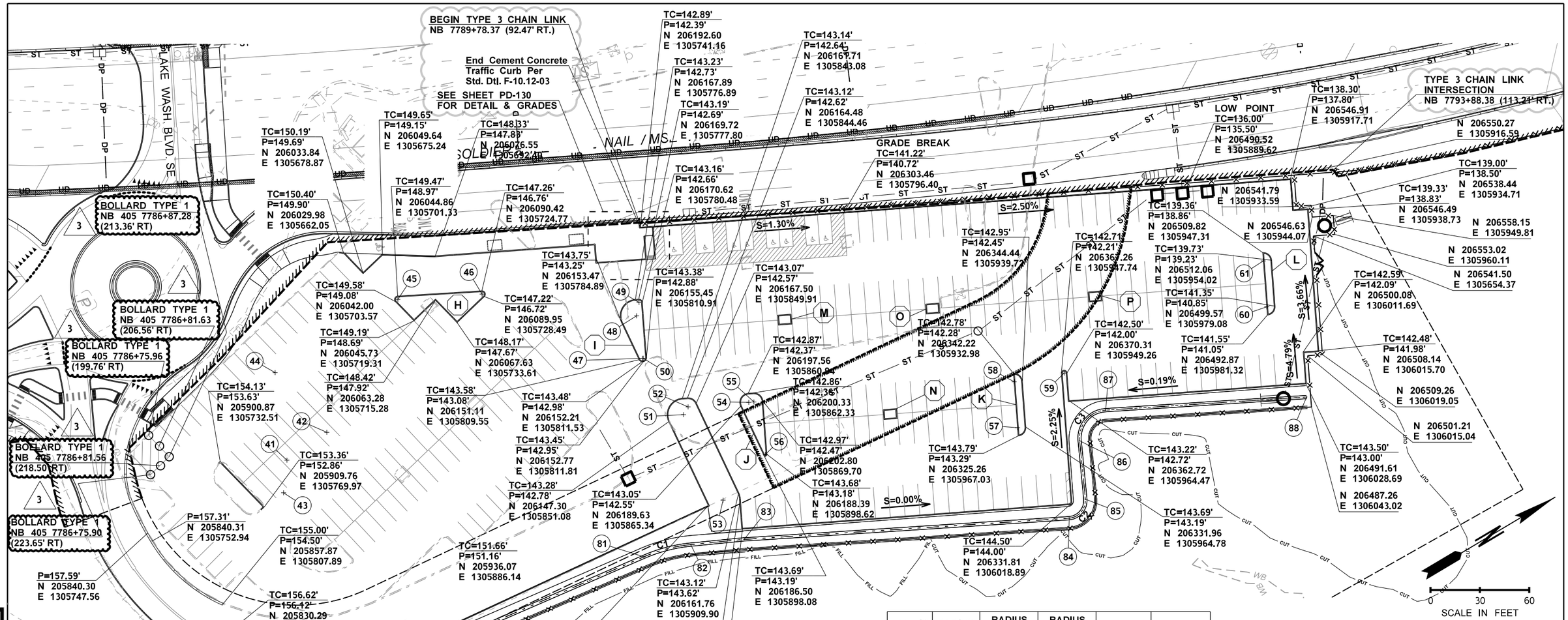

NOTES:

1. ALL CURB CONSTRUCTED INSIDE WSDOT RIGHT-OF-WAY TO BE CEMENT TRAFFIC CURB PER STD. DTL. F-10.12.03
2. ALL CURB CONSTRUCTED INSIDE CITY OF BELLEVUE RIGHT-OF-WAY TO BE PER STD. DWG SW-100-1
3. ALL MEDIAN CURB WITHIN PARK & RIDE SHALL BE EXTRUDED CURB PER WSDOT STD PLAN F-10.42-00

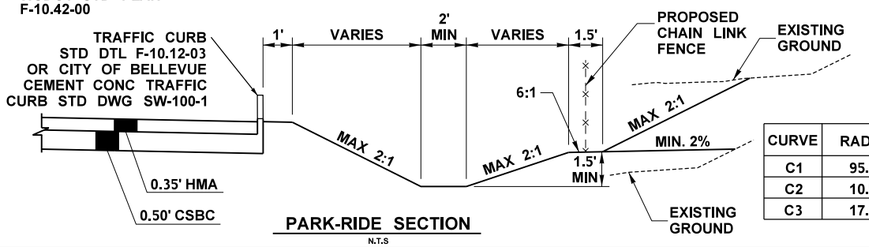

PARK-RIDE SECTION

N.T.S

CURVE	RADIUS	LENGTH
C1	95.00'	29.54'
C2	10.50'	16.83'
C3	17.00'	27.25'

DITCH CL	ELEV	NORTHING	EASTING
80	149.50	205935.21	1305894.60
81	142.33	206092.38	1305913.91
82	142.01	206120.63	1305922.11
83	141.84	206150.12	1305935.92
84	140.92	206326.38	1306025.79
85	140.86	206340.66	1306020.90
86	140.69	206355.81	1305988.68
87	140.57	206378.91	1305980.76
88	140.00	206487.82	1306036.29

TRAFFIC ISLAND	RADIUS POINT	RADIUS AT FACE OF CURB	RADIUS AT BACK OF CURB	NORTHING	EASTING
-	41	95.78'	95.28'	205936.07	1305752.64
-	42	156.25'	155.75'	205965.58	1305750.45
-	43	111.45'	110.95'	205924.22	1305768.58
-	44	184.61'	184.11'	205957.15	1305703.25
H	45	2.00'	1.50'	206043.95	1305703.11
H	46	2.00'	1.50'	206089.51	1305726.54
I	47	2.00'	1.50'	206153.10	1305809.74
I	48	10.00'	9.50'	206163.43	1305785.84
I	49	2.00'	1.50'	206168.83	1305779.59
I	50	2.00'	1.50'	206153.66	1305810.02
-	51	10.00'	9.50'	206157.25	1305852.03
-	52	5.50'	5.00'	206162.03	1305849.38
-	53	10.50'	10.00'	206151.31	1305908.90
J	54	5.50'	5.00'	206195.11	1305865.87
J	55	5.50'	5.00'	206197.88	1305867.25
J	56	1.00'	.50'	206187.50	1305898.18
K	57	5.00'	4.50'	206327.48	1305962.55
K	58	5.00'	4.50'	206339.97	1305937.49
-	59	1.70'	1.20'	206368.79	1305948.50

TRAFFIC ISLAND	CORNER POINT	ELEVATION AT TOP OF CURB	ELEVATION AT PAVEMENT	NORTHING	EASTING
L	60	5.00'	4.50'	206495.10	1305976.85
L	61	5.00'	4.50'	206507.59	1305951.79
M	NW	141.78'	141.28'	206244.48	1305832.93
M	NE	141.91'	141.41'	206241.80	1305838.30
M	SE	141.93'	141.43'	206234.64	1305834.73
M	SW	141.81'	141.31'	206237.32	1305829.36
N	NW	142.85'	142.35'	206270.17	1305915.00
N	NE	143.00'	142.50'	206267.50	1305920.37
N	SE	143.06'	142.56'	206260.34	1305916.80
N	SW	142.91'	142.41'	206263.01	1305911.43
O	NW	141.25'	140.75'	206325.03	1305873.07
O	NE	141.41'	140.91'	206322.36	1305878.44
O	SE	141.35'	140.85'	206315.20	1305874.87
O	SW	141.20'	140.70'	206317.87	1305869.50
P	NW	140.19'	139.69'	206413.64	1305917.22
P	NE	140.50'	140.00'	206410.97	1305922.59
P	SE	140.57'	140.07'	206403.81	1305919.02
P	SW	140.27'	139.77'	206406.48	1305913.65

Wood Environment & Infrastructure, Inc.
01/14/2022
Date
DQAM Initials
RELEASED FOR CONSTRUCTION

FILE NAME	\\AMECPW03ICS01\iCS_pdf_work_dir\7677\7296_198\XL5467_PS_RD_15.dgn			
TIME	7:32:50 PM			
DATE	1/10/2022			
PLOTTED BY	AMECPW03ICS01$			
DESIGNED BY	H. RIOS	REV 3 NDC 055 RFC	12/22/21	DY
ENTERED BY	H. RIOS	REV 2 ADD FENCE, CURB & GRADING CHANGE	4/26/21	DY
CHECKED BY	R. PENNIMAN	REV 1 REMOVE RETAINING WALL, ADD DITCH	8/12/20	DY
PROJ. ENGR.	J. LEFOTU	REV 0 RELEASE FOR CONSTRUCTION	7/14/20	DY
REGIONAL ADM.	L. HODGSON	REVISION	DATE	BY

REGION NO. 10 | STATE WASH | FED.AID PROJ.NO.

JOB NUMBER XL5467

CONTRACT NO. C9242 | LOCATION NO.

RICHARD D. YANO — STATE OF WASHINGTON — 54384 — REGISTERED PROFESSIONAL ENGINEER — 7/14/2020 — DATE — P.E. STAMP BOX

3

RICHARD D. YANO — STATE OF WASHINGTON — 54384 — REGISTERED PROFESSIONAL ENGINEER — 12/22/21 — DATE — P.E. STAMP BOX

Washington State Department of Transportation

FLATIRON LANE

wood.

I-405; RENTON TO BELLEVUE WIDENING AND EXPRESS TOLL LANES PROJECT

PARK-RIDE DETAIL

PLAN REF NO RD-15

SHEET OF SHEETS

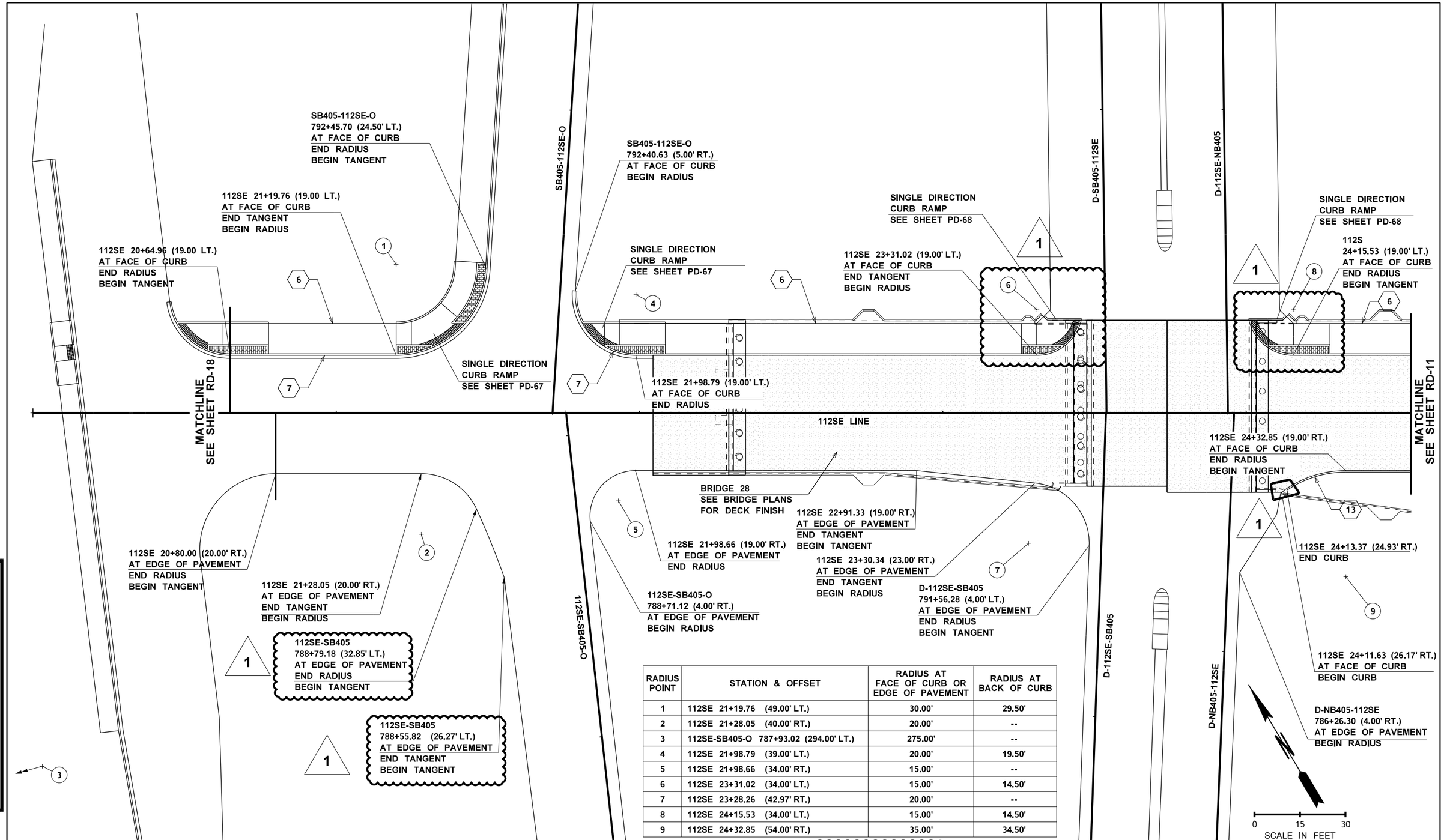

RADIUS POINT	STATION & OFFSET	RADIUS AT FACE OF CURB OR EDGE OF PAVEMENT	RADIUS AT BACK OF CURB
1	112SE 21+19.76 (49.00' LT.)	30.00'	29.50'
2	112SE 21+28.05 (40.00' RT.)	20.00'	--
3	112SE-SB405-O 787+93.02 (294.00' LT.)	275.00'	--
4	112SE 21+98.79 (39.00' LT.)	20.00'	19.50'
5	112SE 21+98.66 (34.00' RT.)	15.00'	--
6	112SE 23+31.02 (34.00' LT.)	15.00'	14.50'
7	112SE 23+28.26 (42.97' RT.)	20.00'	--
8	112SE 24+15.53 (34.00' LT.)	15.00'	14.50'
9	112SE 24+32.85 (54.00' RT.)	35.00'	34.50'

Wood Environment & Infrastructure, Inc.
01/14/2022
Date
DQAM Initials
RELEASED FOR CONSTRUCTION

FILE NAME	\\AMECPW03ICS01\iCS_pdf_work_dir\7677\7296_1312\XL5467_PS_RD_16.dgn			
TIME	7:33:00 PM			
DATE	1/10/2022			
PLOTTED BY	AMECPW03ICS01$			
DESIGNED BY	H. RIOS			
ENTERED BY	K. JOB			
CHECKED BY	D. YANO	REV. 1 NDC 055 RFC	12/22/21	DY
PROJ. ENGR.	J. LEFOTU	REV. 0 RFC	2/19/21	DY
REGIONAL ADM.	L. HODGSON	REVISION	DATE	BY

REGION NO. 10 | STATE WASH | FED.AID PROJ.NO.
JOB NUMBER XL5467
CONTRACT NO. C9242 | LOCATION NO.

RICHARD D. YANO STATE OF WASHINGTON 54584 REGISTERED PROFESSIONAL ENGINEER
DATE
P.E. STAMP BOX

RICHARD D. YANO STATE OF WASHINGTON 54584 REGISTERED PROFESSIONAL ENGINEER
1
12/22/2021
DATE
P.E. STAMP BOX

Washington State Department of Transportation
FLATIRON LANE
wood.

I-405; RENTON TO BELLEVUE WIDENING AND EXPRESS TOLL LANES PROJECT

PAVING DETAILS
112TH BRIDGE

PLAN REF NO RD-16
SHEET
OF
SHEETS

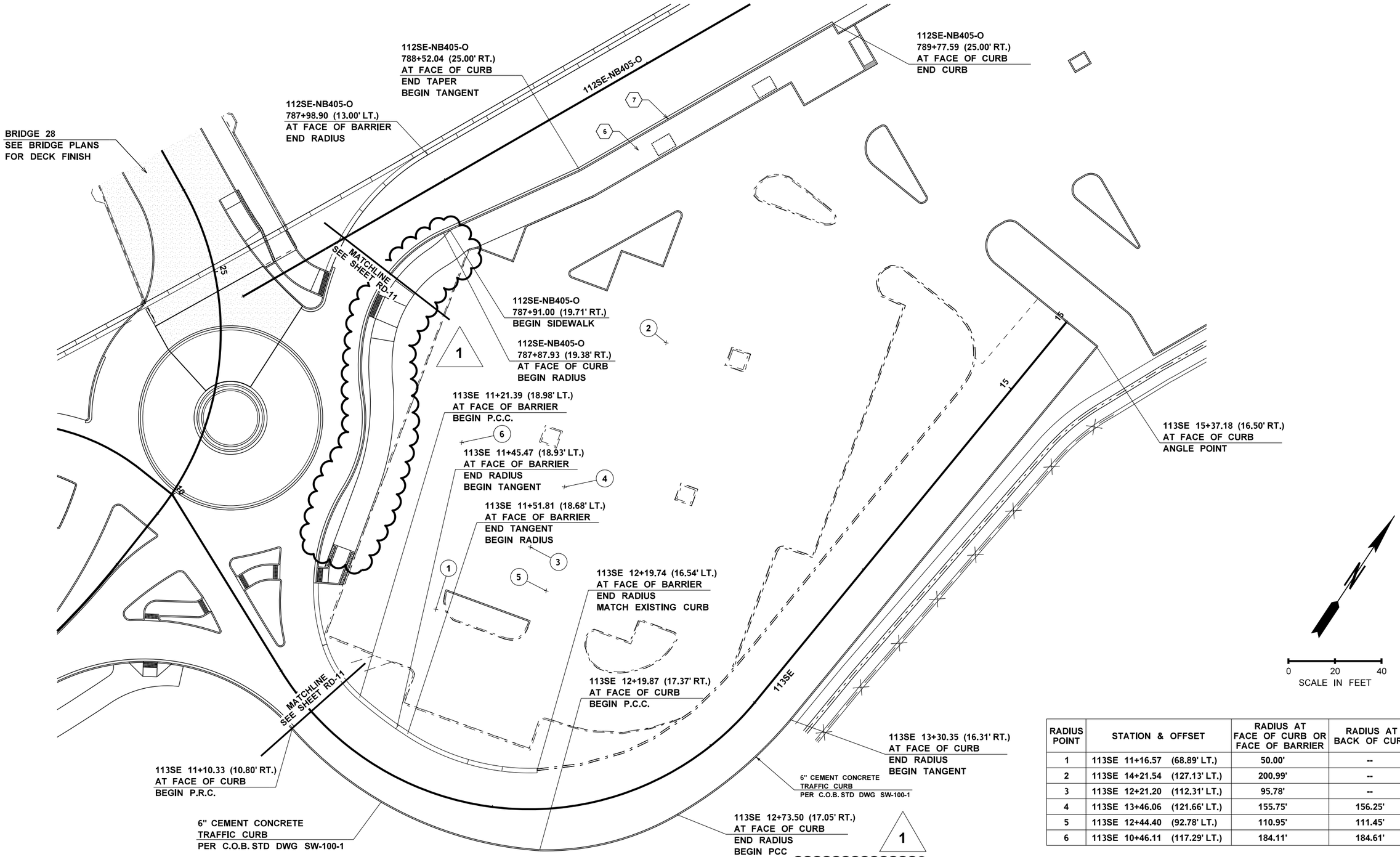

RADIUS POINT	STATION & OFFSET	RADIUS AT FACE OF CURB OR FACE OF BARRIER	RADIUS AT BACK OF CURB
1	113SE 11+16.57 (68.89' LT.)	50.00'	--
2	113SE 14+21.54 (127.13' LT.)	200.99'	--
3	113SE 12+21.20 (112.31' LT.)	95.78'	--
4	113SE 13+46.06 (121.66' LT.)	155.75'	156.25'
5	113SE 12+44.40 (92.78' LT.)	110.95'	111.45'
6	113SE 10+46.11 (117.29' LT.)	184.11'	184.61'

Wood Environment & Infrastructure, Inc.
01/14/2022
Date
DQAM Initials
RELEASED FOR CONSTRUCTION

FILE NAME	\\AMECPW03ICS01\iCS_pdf_work_dir\7677\7296_1438\XL5467_PS_RD_17.dgn				REGION NO. 10	STATE WASH	FED.AID PROJ.NO.
TIME	7:32:51 PM				JOB NUMBER XL5467		
DATE	1/10/2022						
PLOTTED BY	AMECPW03ICS01$						
DESIGNED BY	H. RIOS						
ENTERED BY	M.VINAYAKAMURTHY						
CHECKED BY	D. YANO	REV. 1 NDC 055 RFC	12/22/21	DY	CONTRACT NO. C9242		LOCATION NO.
PROJ. ENGR.	J. LEFOTU	REV. 0 RFC	2/19/21	DY			
REGIONAL ADM.	L. HODGSON	REVISION	DATE	BY			

RICHARD D. YANO STATE OF WASHINGTON 34584 REGISTERED PROFESSIONAL ENGINEER
DATE
P.E. STAMP BOX

RICHARD D. YANO STATE OF WASHINGTON 34584 REGISTERED PROFESSIONAL ENGINEER
12/22/2021
DATE
P.E. STAMP BOX

Washington State Department of Transportation
FLATIRON LANE
wood.

I-405; RENTON TO BELLEVUE WIDENING AND EXPRESS TOLL LANES PROJECT

PAVING DETAILS
113SE

PLAN REF NO
RD-17
SHEET
OF
SHEETS