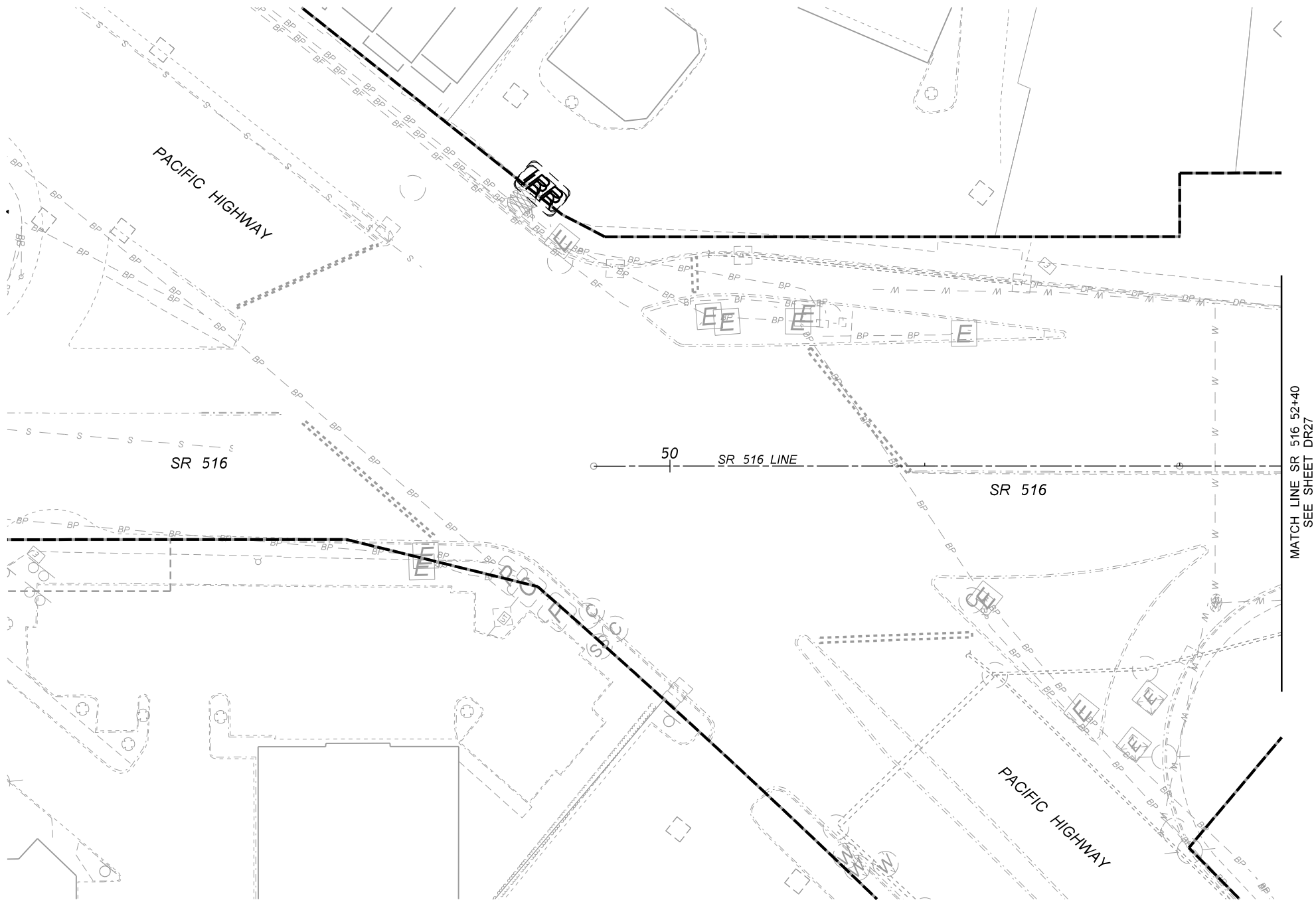
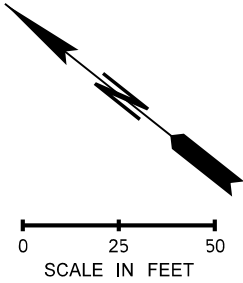




T.22N. R.4E. W.M.

NOTES:
1. EXISTING PIPES WITHIN CITY OF SEATAC ROW SHALL BE REMOVED. ABANDONMENT IS PROHIBITED.



DRAINAGE LEGEND:

- RIGHT-OF-WAY (R.O.W.) AND LIMITED ACCESS
- EXISTING CITY R.O.W. / EASEMENT
- PROPOSED CITY R.O.W. / EASEMENT
- PROPERTY LINE
- WETLAND BOUNDARY
- IMPACT AREA LINE
- CONSTRUCTION ALIGNMENT
- CATCH BASIN/ CONCRETE INLET
- GRATE INLET TYPE 2
- MANHOLE
- DROP INLET
- EXISTING DITCH
- PROPOSED DRAINAGE DITCH
- EXISTING STORM DRAIN
- PROPOSED STORM DRAIN
- EXISTING CULVERT
- PROPOSED CULVERT
- PROPOSED UNDERDRAIN
- EXISTING STORM TO BE REMOVED/ABANDONED
- ROCK INLET/OUTFALL PROTECTION
- PROPOSED BIOFILTRATION SWALE
- PROPOSED MEDIA FILTER DRAIN
- PROPOSED BIORETENTION
- ROCK UNDERDRAIN/ SPLASH PAD
- ROCK CHECK DAM

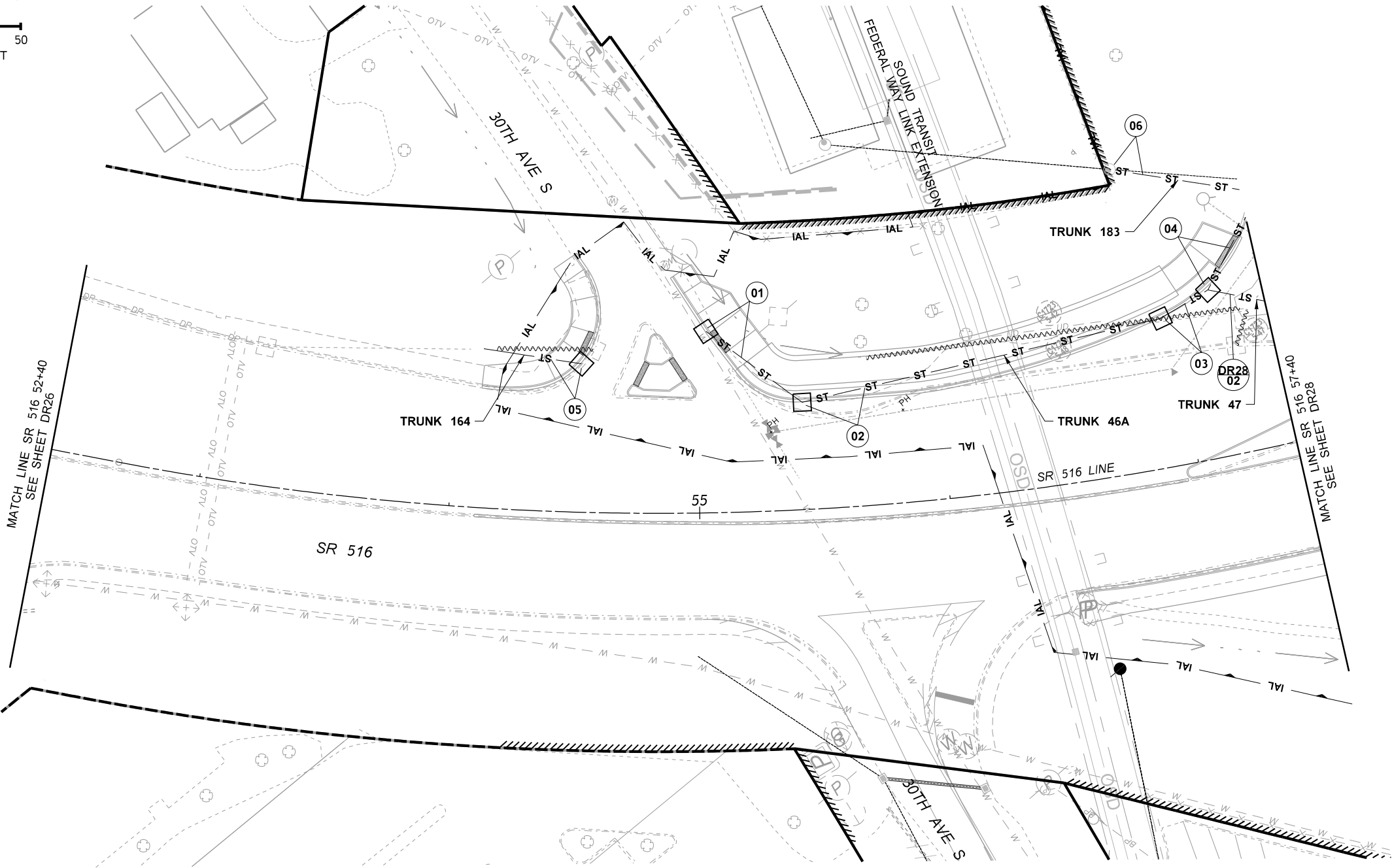
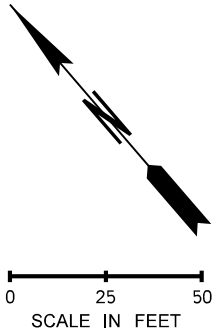
FILE NAME c:\pwworking\jacobs_b&lpw-r\mandgrld0321956\C9424_PS_DR26.dgn										REGION NO. STATE		FED.AID PROJ.NO.			PRELIMINARY	NOT FOR CONSTRUCTION		SR509 I-5 TO 24TH AVENUE S NEW EXPRESSWAY		PLAN REF NO	
TIME 5:34:53 PM								DR26													
DATE 12/16/2021																					
PLOTTED BY GlennR						JOB NUMBER														SHEET	
DESIGNED BY T. STANLEY						CONTRACT NO. C9424		LOCATION NO.												OF SHEETS	
ENTERED BY N. KLYZHKO																					
CHECKED BY S. MESIC		REV B - FINAL REVIEW		12/03/21																	
PROJ. ENGR. A. CHEPEL		REV A - PRELIMINARY REVIEW		7/23/21																	
REGIONAL ADM. J. WHITE		REVISION		DATE		BY															

T.22N. R.4E. W.M.

DRAINAGE REFERENCE SUMMARY



DESCRIPTION	PROFILE SHEET(S)
TRUNK 46A	DP23
TRUNK 164	DP29
TRUNK 183	DP36
TRUNK 47	DP25

NOTES:
1. EXISTING PIPES WITHIN CITY OF SEATAC ROW SHALL BE REMOVED. ABANDONMENT IS PROHIBITED.



DRAINAGE LEGEND:

- RIGHT-OF-WAY (R.O.W.) AND LIMITED ACCESS
- EXISTING CITY R.O.W. / EASEMENT
- PROPOSED CITY R.O.W. / EASEMENT
- PROPERTY LINE
- WETLAND BOUNDARY
- IMPACT AREA LINE
- CONSTRUCTION ALIGNMENT
- CATCH BASIN/ CONCRETE INLET
- GRATE INLET TYPE 2
- MANHOLE
- DROP INLET
- EXISTING DITCH
- PROPOSED DRAINAGE DITCH
- EXISTING STORM DRAIN
- PROPOSED STORM DRAIN
- EXISTING CULVERT
- PROPOSED CULVERT
- PROPOSED UNDERDRAIN
- EXISTING STORM TO BE REMOVED/ABANDONED
- ROCK INLET/OUTFALL PROTECTION
- PROPOSED BIOFILTRATION SWALE
- PROPOSED MEDIA FILTER DRAIN
- PROPOSED BIORETENTION
- ROCK UNDERDRAIN/ SPLASH PAD
- ROCK CHECK DAM

FILE NAME				c:\pwworking\jacobs_b&lpw-rlmandgrd0321956\C9424_PS_DR27.dgn				REGION NO.		STATE		FED.AID PROJ.NO.		 <div>PRELIMINARY</div> <div>NOT FOR CONSTRUCTION</div>	 <div>Washington State Department of Transportation</div> <div>ATKINSON / Jacobs</div>	SR509 I-5 TO 24TH AVENUE S NEW EXPRESSWAY		PLAN REF NO	DR27		
TIME		5:35:03 PM						10		WASH		JOB NUMBER				CONTRACT NO.		LOCATION NO.		SHEET	OF
DATE		12/16/2021																			
PLOTTED BY		GlennR																			
DESIGNED BY		T. STANLEY																			
ENTERED BY		N. KLYZHKO																			
CHECKED BY		S. MESIC		REV B - FINAL REVIEW		12/03/21															
PROJ. ENGR.		A. CHEPEL		REV A - PRELIMINARY REVIEW		7/23/21				C9424											
REGIONAL ADM.		J. WHITE		REVISION		DATE		BY										SHEETS			

T.22N. R.4E. W.M.

DRAINAGE REFERENCE SUMMARY




DESCRIPTION	PROFILE SHEET(S)
TRUNK 12	DP08
TRUNK 18	DP11
TRUNK 27	DP15
TRUNK 46B	DP23
TRUNK 47	DP25
TRUNK 48A	DP35
TRUNK 49	DP34
TRUNK 151	DP34
TRUNK 153	DP34
TRUNK 154	DP36
TRUNK 183	DP36

NOTES:
1. EXISTING PIPES WITHIN CITY OF SEATAC ROW SHALL BE REMOVED. ABANDONMENT IS PROHIBITED.

DRAINAGE LEGEND:

- RIGHT-OF-WAY (R.O.W.) AND LIMITED ACCESS
- EXISTING CITY R.O.W. / EASEMENT
- PROPOSED CITY R.O.W. / EASEMENT
- PROPERTY LINE
- WETLAND BOUNDARY
- IMPACT AREA LINE
- CONSTRUCTION ALIGNMENT
- CATCH BASIN/ CONCRETE INLET
- GRATE INLET TYPE 2
- MANHOLE
- DROP INLET
- EXISTING DITCH
- PROPOSED DRAINAGE DITCH
- EXISTING STORM DRAIN
- PROPOSED STORM DRAIN
- EXISTING CULVERT
- PROPOSED CULVERT
- PROPOSED UNDERDRAIN
- EXISTING STORM TO BE REMOVED/ABANDONED
- ROCK INLET/OUTFALL PROTECTION
- PROPOSED BIOFILTRATION SWALE
- PROPOSED MEDIA FILTER DRAIN
- PROPOSED BIORETENTION
- ROCK UNDERDRAIN/ SPLASH PAD
- ROCK CHECK DAM

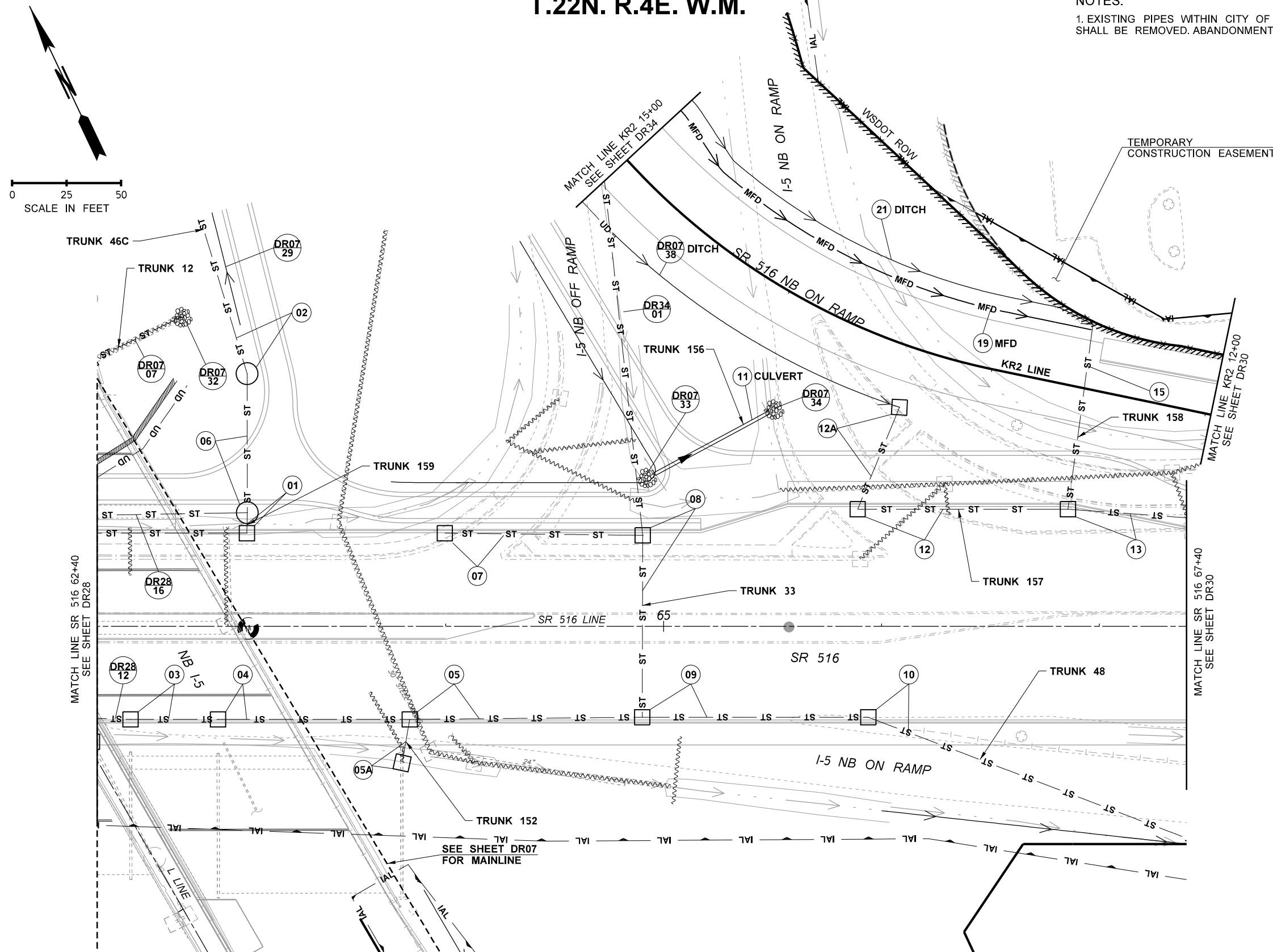
General Comment: Show ownership and maintenance responsibility of all storm pipes and structures

FILE NAME c:\pwworking\jacobs_b&lpw-rlmandgrd0321956\C9424_PS_DR28.dgn										<div></div> <div>PRELIMINARY</div> <div>NOT FOR CONSTRUCTION</div>		<div></div> <div>Washington State Department of Transportation</div>		SR509 I-5 TO 24TH AVENUE S NEW EXPRESSWAY		PLAN REF NO DR28
TIME 5:35:13 PM				REGION NO. 10	STATE WASH	FED.AID PROJ.NO.						SHEET				
DATE 12/16/2021				JOB NUMBER								OF				
PLOTTED BY GlennR				CONTRACT NO. C9424		LOCATION NO.						SHEETS				
DESIGNED BY T. STANLEY																
ENTERED BY N. KLYZHKO																
CHECKED BY S. MESIC	REV B - FINAL REVIEW	12/03/21														
PROJ. ENGR. A. CHEPEL	REV A - PRELIMINARY REVIEW	7/23/21														
REGIONAL ADM. J. WHITE	REVISION	DATE	BY													
										<div></div>		DRAINAGE PLAN				

T.22N. R.4E. W.M.



1. EXISTING PIPES WITHIN CITY OF SEATAC ROW SHALL BE REMOVED. ABANDONMENT IS PROHIBITED.

DRAINAGE REFERENCE SUMMARY	
DESCRIPTION	PROFILE SHEET(S)
TRUNK 12	DP08
TRUNK 33	DP26
TRUNK 46C	DP25
TRUNK 48	DP24
TRUNK 152	DP34
TRUNK 156	DP26
TRUNK 157	DP27
TRUNK 158	DP27
TRUNK 159	DP36



DRAINAGE LEGEND:

	RIGHT-OF-WAY (R.O.W.) AND LIMITED ACCESS
	EXISTING CITY R.O.W. / EASEMENT
	PROPOSED CITY R.O.W. / EASEMENT
	PROPERTY LINE
	WETLAND BOUNDARY
	IMPACT AREA LINE
	CONSTRUCTION ALIGNMENT
	CATCH BASIN/ CONCRETE INLET
	GRATE INLET TYPE 2
	MANHOLE
	DROP INLET
	EXISTING DITCH
	PROPOSED DRAINAGE DITCH
	EXISTING STORM DRAIN
	PROPOSED STORM DRAIN
	EXISTING CULVERT
	PROPOSED CULVERT
	PROPOSED UNDERDRAIN
	EXISTING STORM TO BE REMOVED/ABANDONED
	ROCK INLET/OUTFALL PROTECTION
	PROPOSED BIOFILTRATION SWALE
	PROPOSED MEDIA FILTER DRAIN
	PROPOSED BIORETENTION
	ROCK UNDERDRAIN/ SPLASH PAD
	ROCK CHECK DAM

FILE NAME		c:\pwworking\jacobs_b&l\pwr-rlmandrld0321956\C9424_PS_DR29.dgn																			
TIME		5:35:23 PM						REGION NO.		STATE		FED.AID PROJ.NO.		<div><div>PRELIMINARY</div><div>FOR CONSTRUCTION</div></div>		<div><div>Washington State Department of Transportation</div><div>ATKINSON CONSTRUCTION</div><div>Jacobs</div></div>		<div>SR509 I-5 TO 24TH AVENUE S NEW EXPRESSWAY</div> <div>DRAINAGE PLAN</div>		PLAN REF NO	
DATE		12/16/2021						10		WASH		DR29									
PLOTTED BY		GlennR																			
DESIGNED BY		T. STANLEY																			
ENTERED BY		N. KLYZHKO														SHEET					
CHECKED BY		S. MESIC		REV B - FINAL REVIEW		12/03/21										OF					
PROJ. ENGR.		A. CHEPEL		REV A - PRELIMINARY REVIEW		7/23/21															
REGIONAL ADM.		J. WHITE		REVISION		DATE		BY		C9424						SHEETS					

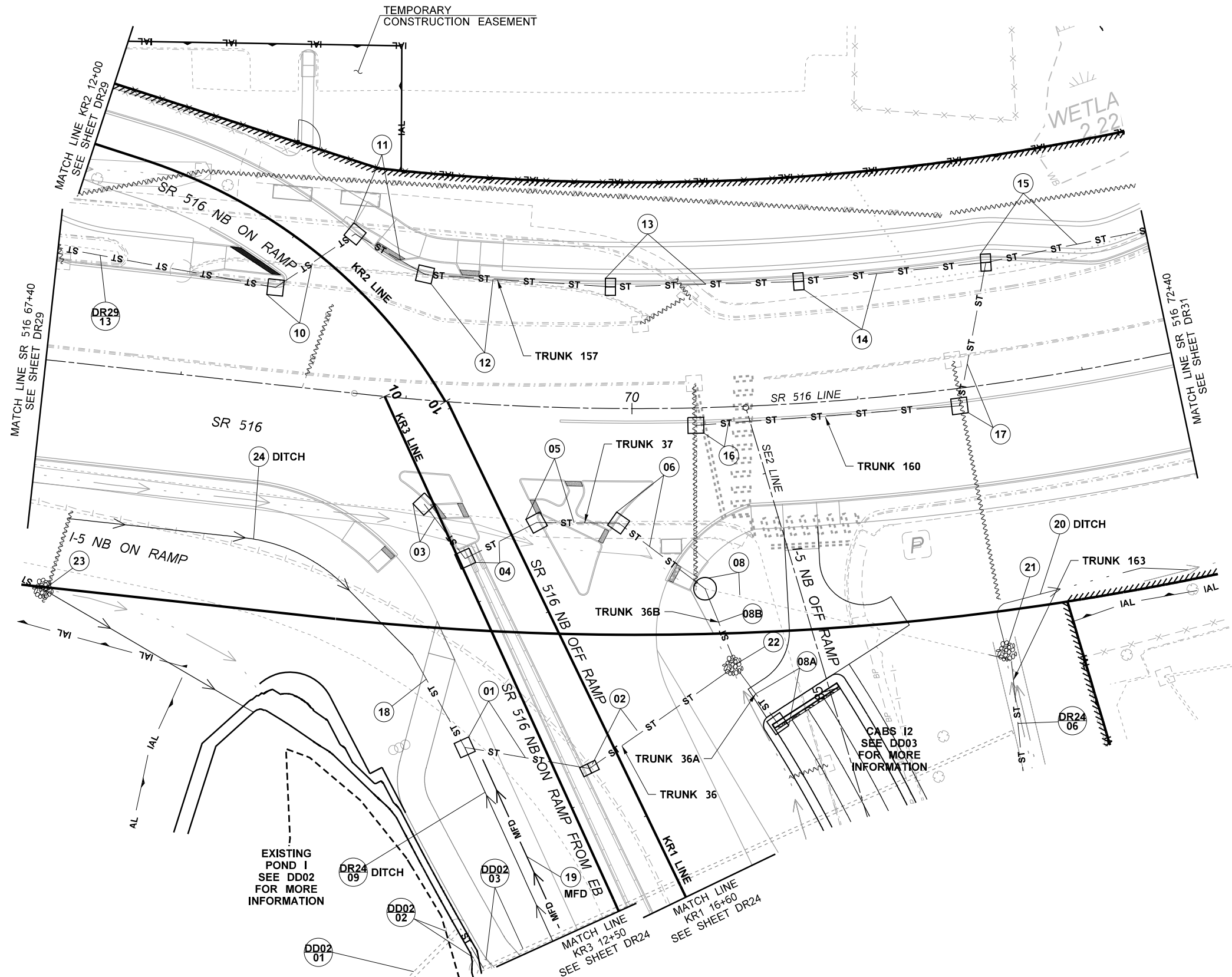
T.22N. R.4E. W.M.

NOTES:













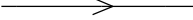












1. EXISTING PIPES WITHIN CITY OF SEATAC ROW SHALL BE REMOVED. ABANDONMENT IS PROHIBITED.

DRAINAGE REFERENCE SUMMARY

DESCRIPTION	PROFILE SHEET(S)
TRUNK 36	DP18
TRUNK 36A	DP18
TRUNK 36B	DP18
TRUNK 37	DP16
TRUNK 157	DP27
TRUNK 160	DP28
TRUNK 163	DP29



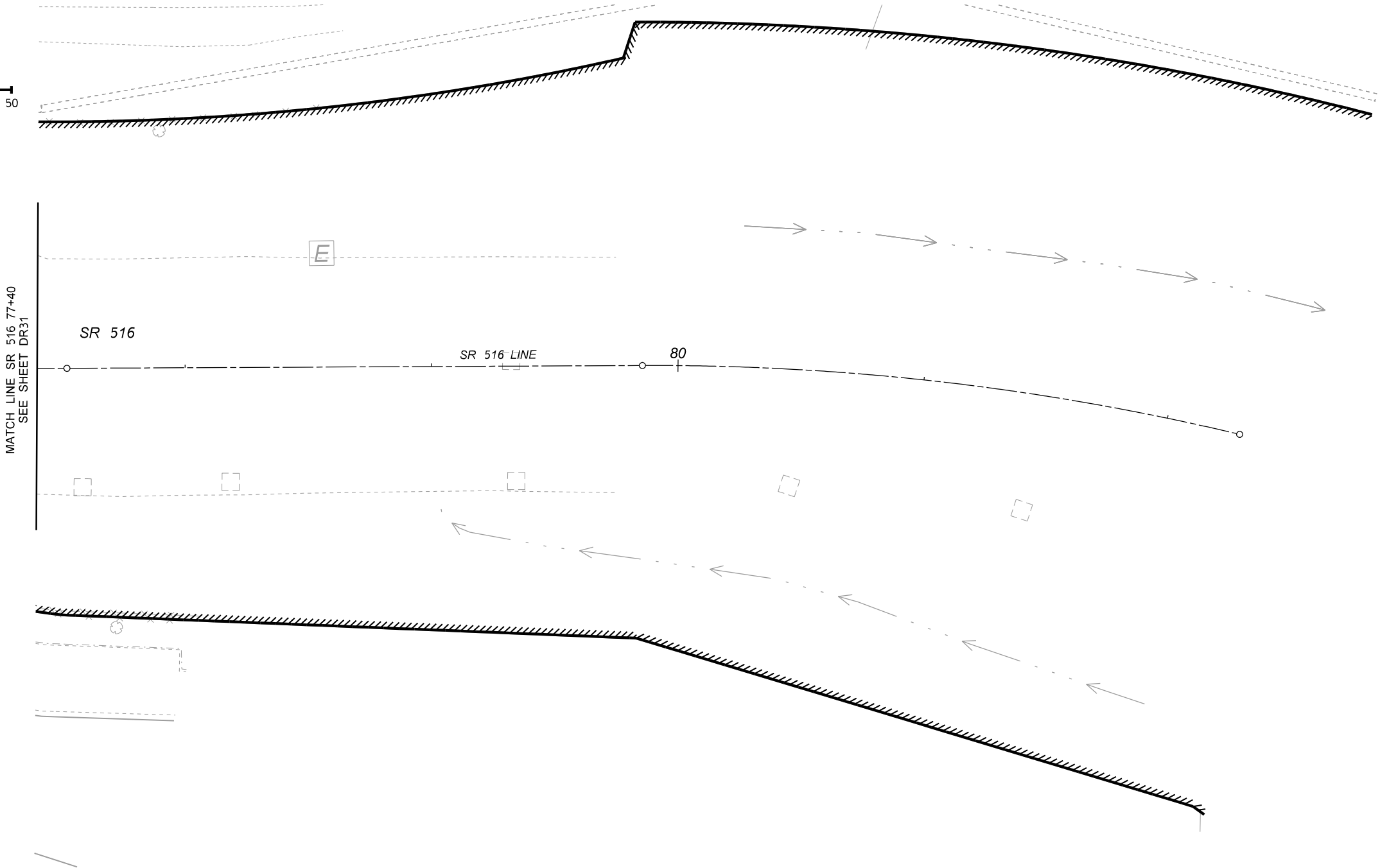
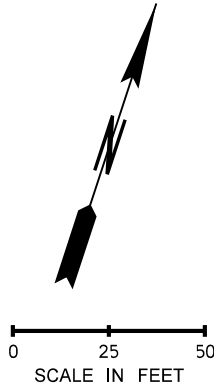
DRAINAGE LEGEND:

	RIGHT-OF-WAY (R.O.W.) AND LIMITED ACCESS
	EXISTING CITY R.O.W. / EASEMENT
	PROPOSED CITY R.O.W. / EASEMENT
	PROPERTY LINE
	WETLAND BOUNDARY
	IMPACT AREA LINE
	CONSTRUCTION ALIGNMENT
	CATCH BASIN/ CONCRETE INLET
	GRATE INLET TYPE 2
	MANHOLE
	DROP INLET
	EXISTING DITCH
	PROPOSED DRAINAGE DITCH
	EXISTING STORM DRAIN
	PROPOSED STORM DRAIN
	EXISTING CULVERT
	PROPOSED CULVERT
	PROPOSED UNDERDRAIN
	EXISTING STORM TO BE REMOVED/ABANDONED
	ROCK INLET/OUTFALL PROTECTION
	PROPOSED BIOFILTRATION SWALE
	PROPOSED MEDIA FILTER DRAIN
	PROPOSED BIORETENTION
	ROCK UNDERDRAIN/ SPLASH PAD
	ROCK CHECK DAM

[illegible]



T.22N. R.4E. W.M.

NOTES:
1. EXISTING PIPES WITHIN CITY OF SEATAC ROW
SHALL BE REMOVED. ABANDONMENT IS PROHIBITED.



DRAINAGE LEGEND:

- RIGHT-OF-WAY (R.O.W.) AND LIMITED ACCESS
- EXISTING CITY R.O.W. / EASEMENT
- PROPOSED CITY R.O.W. / EASEMENT
- PROPERTY LINE
- WETLAND BOUNDARY
- IMPACT AREA LINE
- CONSTRUCTION ALIGNMENT
- CATCH BASIN/ CONCRETE INLET
- GRATE INLET TYPE 2
- MANHOLE
- DROP INLET
- EXISTING DITCH
- PROPOSED DRAINAGE DITCH
- EXISTING STORM DRAIN
- PROPOSED STORM DRAIN
- EXISTING CULVERT
- PROPOSED CULVERT
- PROPOSED UNDERDRAIN
- EXISTING STORM TO BE REMOVED/ABANDONED
- ROCK INLET/OUTFALL PROTECTION
- PROPOSED BIOFILTRATION SWALE
- PROPOSED MEDIA FILTER DRAIN
- PROPOSED BIORETENTION
- ROCK UNDERDRAIN/ SPLASH PAD
- ROCK CHECK DAM

FILE NAME c:\pwworking\jacobs_b&l\pw-rlmandgrid0321956\C9424_PS_DR32.dgn										REGION NO. STATE		FED.AID PROJ.NO.			PRELIMINARY	NOT FOR CONSTRUCTION	 Washington State Department of Transportation	SR509 I-5 TO 24TH AVENUE S NEW EXPRESSWAY	PLAN REF NO
TIME 5:35:52 PM																			DR32
DATE 12/16/2021																			
PLOTTED BY GlennR																			
DESIGNED BY T. STANLEY																			
ENTERED BY N. KLYZHKO																			
CHECKED BY S. MESIC	REV B - FINAL REVIEW	12/03/21																	
PROJ. ENGR. A. CHEPEL	REV A - PRELIMINARY REVIEW	7/23/21																	
REGIONAL ADM. J. WHITE	REVISION	DATE	BY																
										CONTRACT NO. C9424		LOCATION NO.						SHEET	
																		OF	
																		SHEETS	

T.22N. R.4E. W.M.

NOTES:
1. EXISTING PIPES WITHIN CITY OF SEATAC ROW
SHALL BE REMOVED. ABANDONMENT IS PROHIBITED.

DRAINAGE REFERENCE SUMMARY		
DESCRIPTION	PROFILE SHEET(S)	
TRUNK 9	DP07	
TRUNK 11	DP07	
TRUNK 13	DP08	
TRUNK 17	DP10	
TRUNK 26	DP15	
TRUNK 27	DP15	
TRUNK 28A	DP29	
TRUNK 28B	DP29	
TRUNK 182	DP12	

DRAINAGE LEGEND:

RIGHT-OF-WAY (R.O.W.) AND LIMITED ACCESS

EXISTING CITY R.O.W. / EASEMENT

PROPOSED CITY R.O.W. / EASEMENT

PROPERTY LINE

WETLAND BOUNDARY

IMPACT AREA LINE

CONSTRUCTION ALIGNMENT

CATCH BASIN/ CONCRETE INLET

GRATE INLET TYPE 2

MANHOLE

DROP INLET

EXISTING DITCH

PROPOSED DRAINAGE DITCH

EXISTING STORM DRAIN

PROPOSED STORM DRAIN

EXISTING CULVERT

PROPOSED CULVERT

PROPOSED UNDERDRAIN

EXISTING STORM TO BE REMOVED/ABANDONED

ROCK INLET/OUTFALL PROTECTION

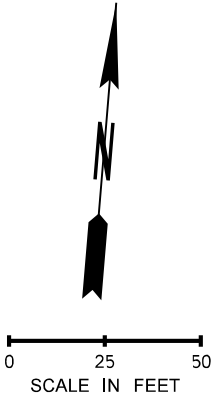
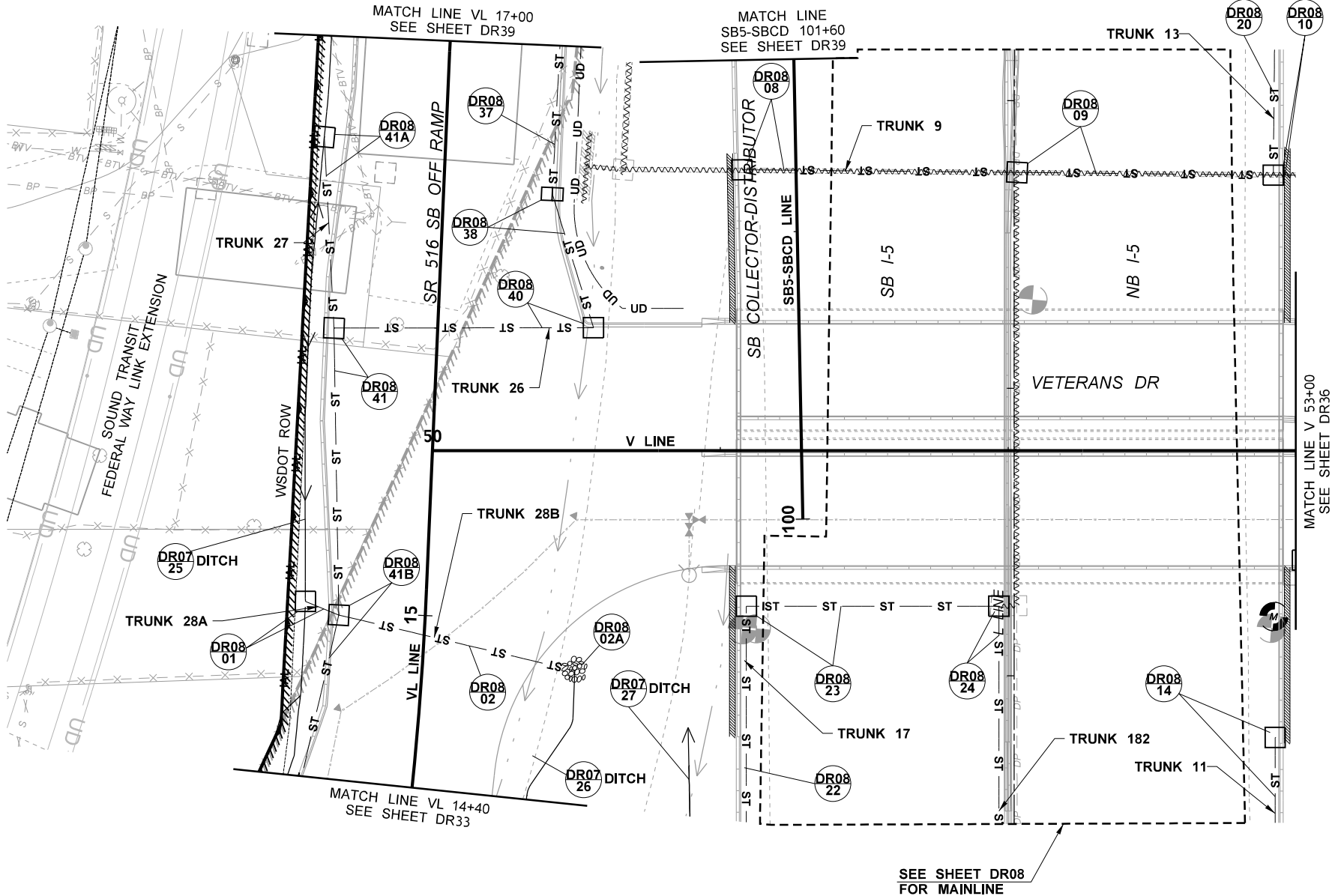
PROPOSED BIOFILTRATION SWALE



PROPOSED MEDIA FILTER DRAIN

PROPOSED BIORETENTION

ROCK UNDERDRAIN/ SPLASH PAD

ROCK CHECK DAM



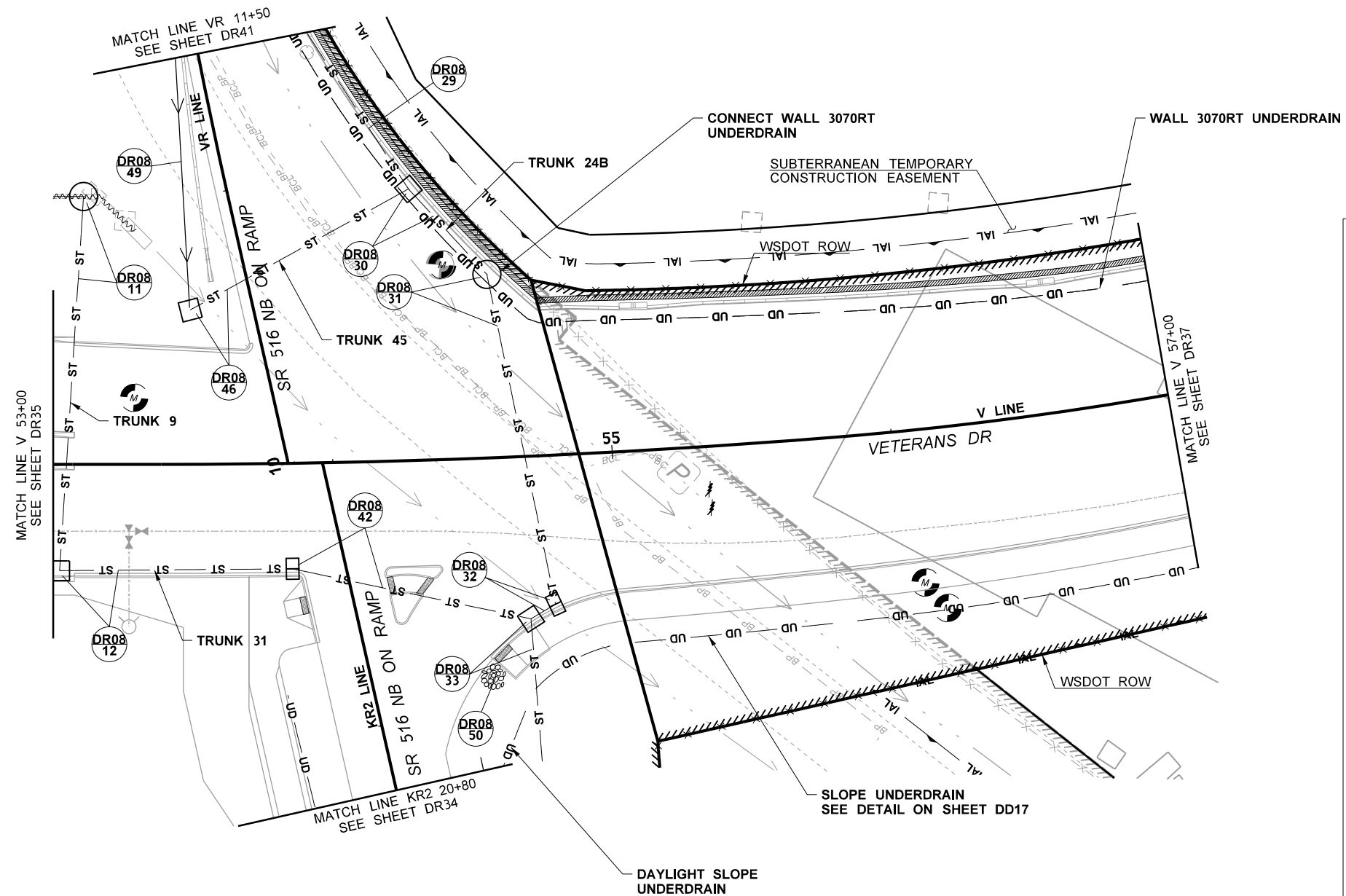
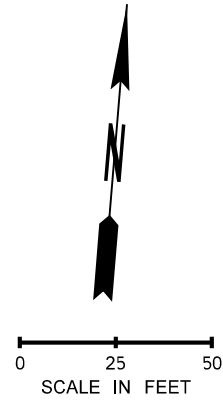
FILE NAME c:\pwworking\jacobs_b&lpw-rlmandgrid0321956\C9424_PS_DR35.dgn												PRELIMINARY NOT FOR CONSTRUCTION		 Washington State Department of Transportation ATKINSON / Jacobs CONSTRUCTION		SR509 I-5 TO 24TH AVENUE S NEW EXPRESSWAY DRAINAGE PLAN		PLAN REF NO DR35			
TIME 5:36:21 PM								REGION NO. STATE 10 WASH												SHEET	
DATE 12/16/2021								JOB NUMBER												OF	
PLOTTED BY GlennR								CONTRACT NO. C9424												SHEETS	
DESIGNED BY T. STANLEY		REV B - FINAL REVIEW		12/03/21																	
ENTERED BY N. KLYZHKO																					
CHECKED BY S. MESIC																					
PROJ. ENGR. A. CHEPEL		REV A - PRELIMINARY REVIEW		7/23/21																	
REGIONAL ADM. J. WHITE		REVISION		DATE		BY															

T.22N. R.4E. W.M.


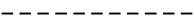










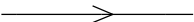
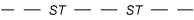




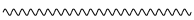






NOTES:





1. EXISTING PIPES WITHIN CITY OF SEATAC ROW SHALL BE REMOVED. ABANDONMENT IS PROHIBITED.

DRAINAGE REFERENCE SUMMARY	
DESCRIPTION	PROFILE SHEET(S)
TRUNK 9	DP07
TRUNK 24B	DP14
TRUNK 31	DP16
TRUNK 45	DP22



DRAINAGE LEGEND:

	RIGHT-OF-WAY (R.O.W.) AND LIMITED ACCESS
	EXISTING CITY R.O.W. / EASEMENT
	PROPOSED CITY R.O.W. / EASEMENT
	PROPERTY LINE
	WETLAND BOUNDARY
	IMPACT AREA LINE
	CONSTRUCTION ALIGNMENT
	CATCH BASIN/ CONCRETE INLET
	GRATE INLET TYPE 2
	MANHOLE
	DROP INLET
	EXISTING DITCH
	PROPOSED DRAINAGE DITCH
	EXISTING STORM DRAIN
	PROPOSED STORM DRAIN
	EXISTING CULVERT
	PROPOSED CULVERT
	PROPOSED UNDERDRAIN
	EXISTING STORM TO BE REMOVED/ABANDONED
	ROCK INLET/OUTFALL PROTECTION
	PROPOSED BIOFILTRATION SWALE
	PROPOSED MEDIA FILTER DRAIN
	PROPOSED BIORETENTION
	ROCK UNDERDRAIN/ SPLASH PAD
	ROCK CHECK DAM

FILE NAME c:\pwworking\jacobson_b\lpw-rlmandrld0321956\C9424_PS_DR36.dgn														SR509 I-5 TO 24TH AVENUE S NEW EXPRESSWAY		PLAN REF NO
TIME 5:36:31 PM				REGION NO. 10	STATE WASH	FED.AID PROJ.NO.	DR36									
DATE 12/16/2021				JOB NUMBER									SHEET			
PLOTTED BY GlennR				CONTRACT NO. C9424		LOCATION NO.		NO FOR CONSTRUCTION		Washington State Department of Transportation ATKINSON CONSTRUCTION / Jacobs		DRAINAGE PLAN		OF		
DESIGNED BY T. STANLEY																
ENTERED BY N. KLYZHKO														SHEETS		
CHECKED BY S. MESIC	REV B - FINAL REVIEW	12/03/21														
PROJ. ENGR. A. CHEPEL	REV A - PRELIMINARY REVIEW	7/23/21														
REGIONAL ADM. J. WHITE	REVISION	DATE	BY													
												DRAINAGE PLAN				


T.22N. R.4E. W.M.

NOTES:

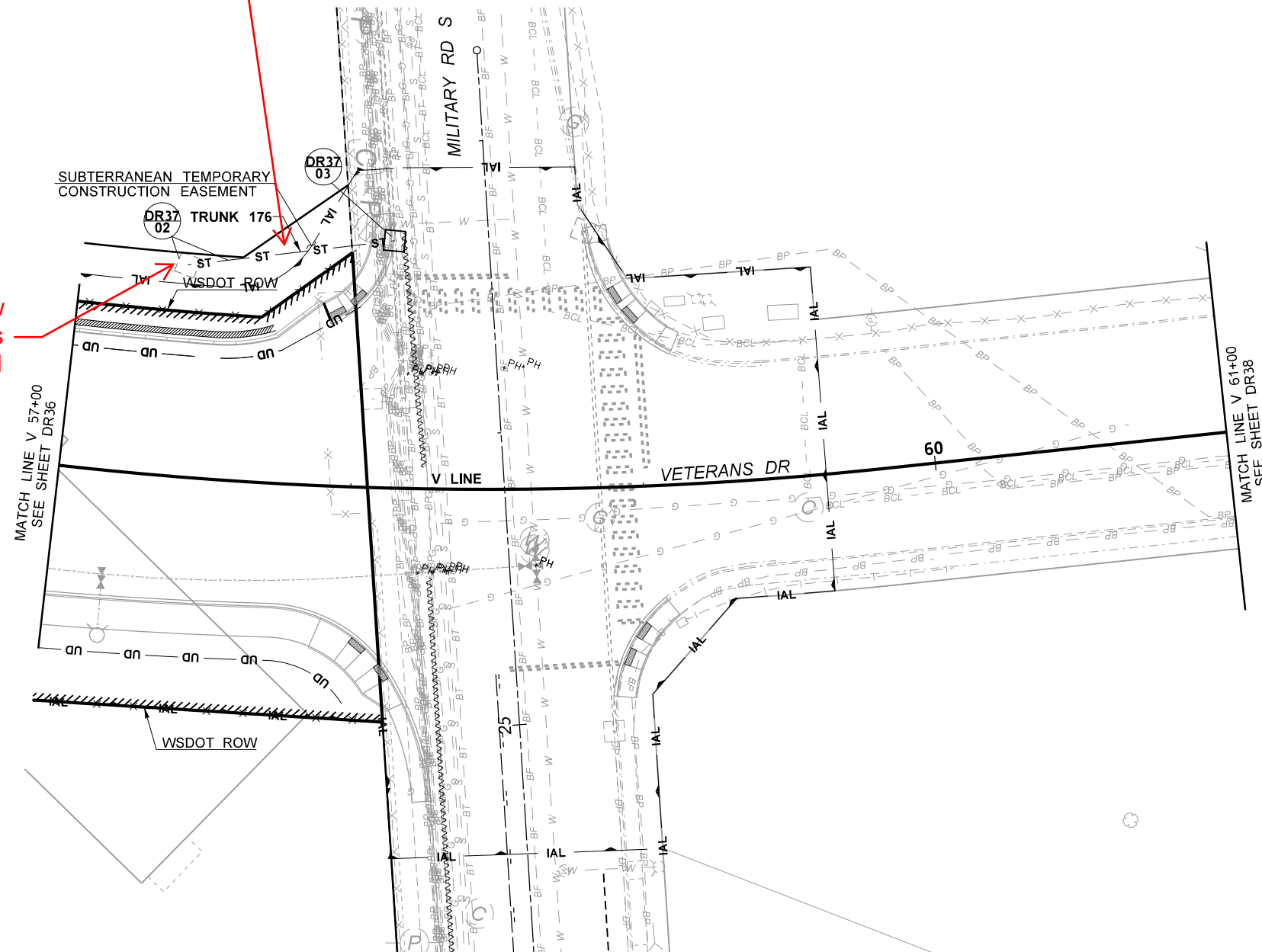
1. EXISTING PIPES WITHIN CITY OF SEATAC ROW SHALL BE REMOVED. ABANDONMENT IS PROHIBITED.

DRAINAGE REFERENCE SUMMARY	
DESCRIPTION	PROFILE SHEET(S)
TRUNK 176	DP33


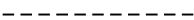










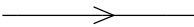





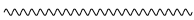






Show ownership and maintenance responsibility





This work is occurring on private property and requires a separate permit from the City of Kent. The permit shall show how the Poulsbo RV site is being restored as well as the drainage analysis, resulting detention and conveyance to reconnect



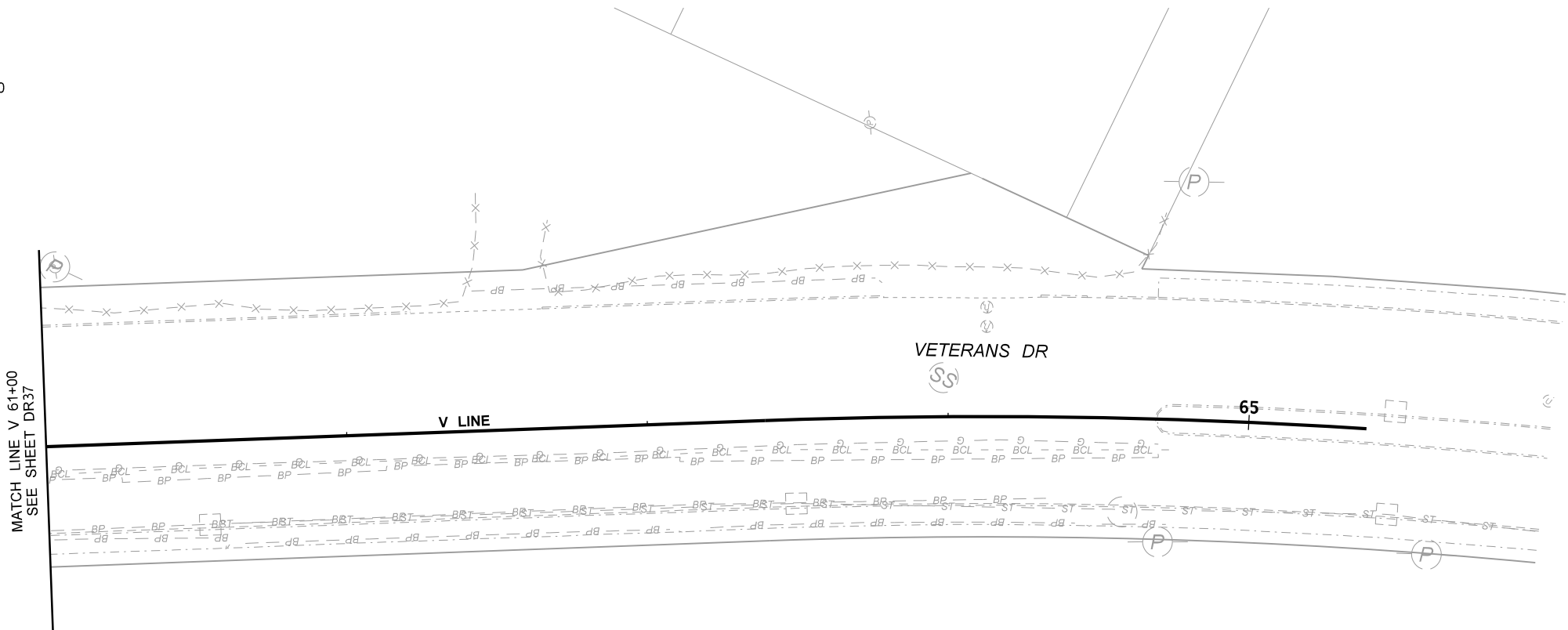

DRAINAGE LEGEND:

	RIGHT-OF-WAY (R.O.W.) AND LIMITED ACCESS
	EXISTING CITY R.O.W. / EASEMENT
	PROPOSED CITY R.O.W. / EASEMENT
	PROPERTY LINE
	WETLAND BOUNDARY
	IMPACT AREA LINE
	CONSTRUCTION ALIGNMENT
	CATCH BASIN/ CONCRETE INLET
	GRATE INLET TYPE 2
	MANHOLE
	DROP INLET
	EXISTING DITCH
	PROPOSED DRAINAGE DITCH
	EXISTING STORM DRAIN
	PROPOSED STORM DRAIN
	EXISTING CULVERT
	PROPOSED CULVERT
	PROPOSED UNDERDRAIN
	EXISTING STORM TO BE REMOVED/ABANDONED
	ROCK INLET/OUTFALL PROTECTION
	PROPOSED BIOFILTRATION SWALE
	PROPOSED MEDIA FILTER DRAIN
	PROPOSED BIORETENTION
	ROCK UNDERDRAIN/ SPLASH PAD
	ROCK CHECK DAM

FILE NAME c:\pwworking\jacobson_b\lpw-rlmandgrd0321956\C9424_PS_DR37.dgn										<div><div>PRELIMINARY</div><div>NO FOR CONSTRUCTION</div></div>		<div><div>Washington State Department of Transportation</div></div>		<div><div>SR509</div><div>I-5 TO 24TH AVENUE S NEW EXPRESSWAY</div></div>		PLAN REF NO							
TIME 5:36:41 PM				REGION NO.		STATE		FED.AID PROJ.NO.	10							WASH	JOB NUMBER	C9424	LOCATION NO.	CONTRACT NO.	DATE	BY	SHEET
DATE 12/16/2021				10		WASH																	
PLOTTED BY GlennR																							
DESIGNED BY T. STANLEY																							
ENTERED BY N. KLYZHKO																		OF					
CHECKED BY S. MESIC				REV B - FINAL REVIEW				12/03/21								SHEETS							
PROJ. ENGR. A. CHEPEL				REV A - PRELIMINARY REVIEW				7/23/21															
REGIONAL ADM. J. WHITE				REVISION				DATE															

T.22N. R.4E. W.M.

NOTES:
1. EXISTING PIPES WITHIN CITY OF SEATAC ROW SHALL BE REMOVED. ABANDONMENT IS PROHIBITED.



DRAINAGE LEGEND:

RIGHT-OF-WAY (R.O.W.) AND LIMITED ACCESS

EXISTING CITY R.O.W. / EASEMENT

PROPOSED CITY R.O.W. / EASEMENT

PROPERTY LINE

WETLAND BOUNDARY

IMPACT AREA LINE

CONSTRUCTION ALIGNMENT

CATCH BASIN/ CONCRETE INLET

GRATE INLET TYPE 2

MANHOLE

DROP INLET

EXISTING DITCH

PROPOSED DRAINAGE DITCH

EXISTING STORM DRAIN

PROPOSED STORM DRAIN

EXISTING CULVERT

PROPOSED CULVERT

PROPOSED UNDERDRAIN

EXISTING STORM TO BE REMOVED/ABANDONED

ROCK INLET/OUTFALL PROTECTION




PROPOSED BIOFILTRATION SWALE

PROPOSED MEDIA FILTER DRAIN

PROPOSED BIORETENTION

ROCK UNDERDRAIN/ SPLASH PAD

ROCK CHECK DAM

FILE NAME c:\pwworking\jacobs_b&lpw-rlmandgr\d0321956\C9424_PS_DR38.dgn										REGION NO. STATE		FED.AID PROJ.NO.			PRELIMINARY		SR509 I-5 TO 24TH AVENUE S NEW EXPRESSWAY		PLAN REF NO	
TIME 5:36:51 PM						10 WASH		DR38												
DATE 12/16/2021						JOB NUMBER				SHEET										
PLOTTED BY GlennR						CONTRACT NO. C9424		LOCATION NO.		NOT FOR CONSTRUCTION		Washington State Department of Transportation 					DRAINAGE PLAN		OF	
DESIGNED BY T. STANLEY																			SHEETS	
ENTERED BY N. KLYZHKO																				
CHECKED BY S. MESIC		REV B - FINAL REVIEW		12/03/21																
PROJ. ENGR. A. CHEPEL		REV A - PRELIMINARY REVIEW		7/23/21																
REGIONAL ADM. J. WHITE		REVISION		DATE		BY														