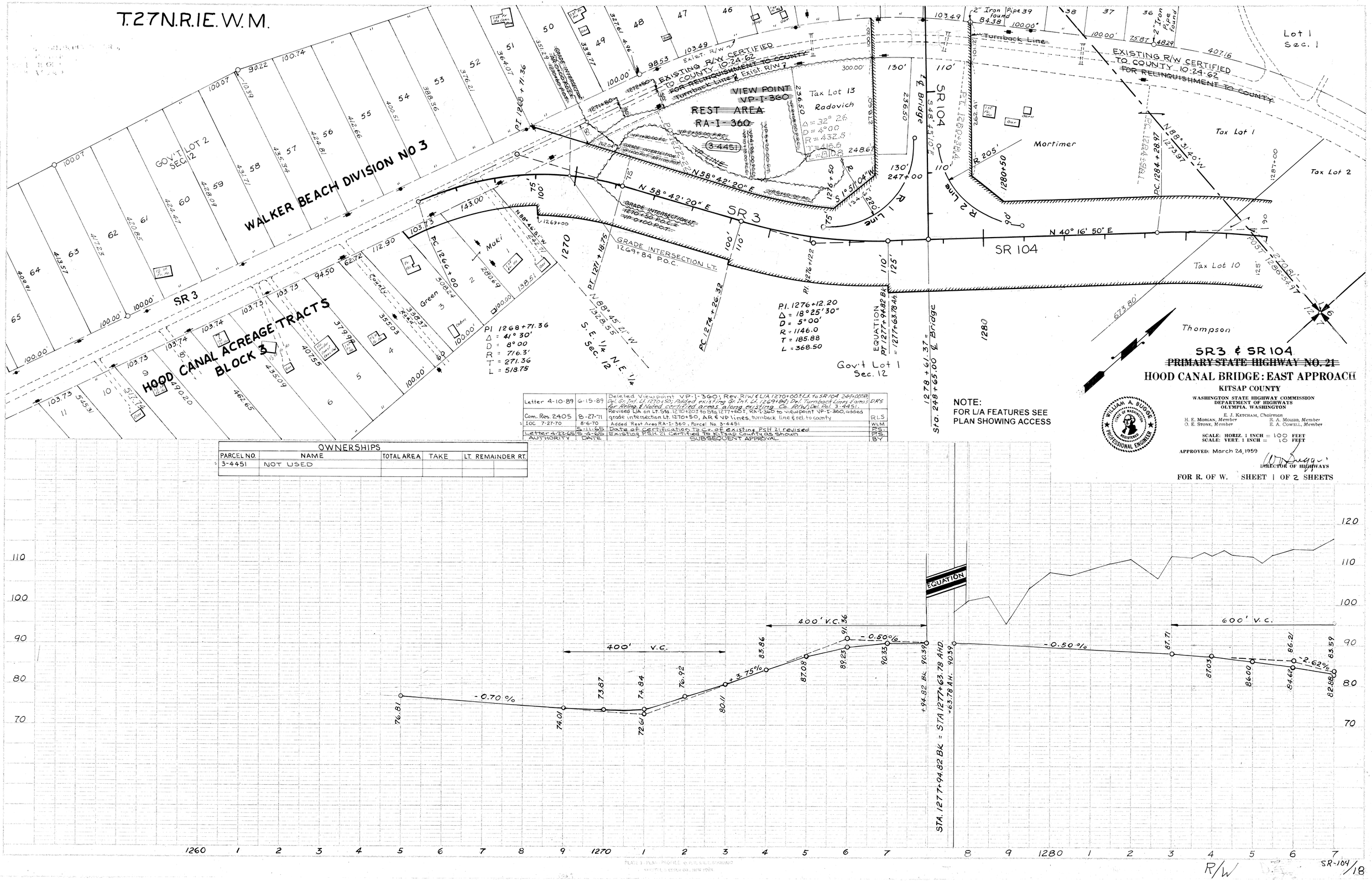

Letter 4-10-89	6-15-89	Deleted Viewpoint VP-I-360; Rev. R/W & L/A 1270+00 ± Lt. to SR104 244+00 ± Rt; Del. Gr. Int. Lt. 1270+50; Added existing Gr. Int. Lt. 1269+84; Del. Turnback Lines & areas for Relinq. & Noted certified areas along existing Co. R/W; Del. Pol. 3-4451.	DRS
Com. Res. 2405	8-27-71	Revised L/A on Lt. Sta. 1270+20 ± to Sta. 1277+60 ±, RA-I-360 to viewpoint VP-I-360, added grade intersection Lt. 1270+50, AR & VP lines, turnback line & rel. to county	RLS
IOC 7-27-70	8-6-70	Added Rest Area RA-I-360, Parcel No. 3-4451	WLM
Letter 4-22-65	5-11-65	Date of Certification to Co. of existing PSH 21 revised	P.S.
	5-4-65	Existing PSH 21 Certified to Kitsap County as shown	P.S.
AUTHORITY	DATE	SUBSEQUENT APPROVAL	BY

OWNERSHIPS

PARCEL NO.	NAME	TOTAL AREA	TAKE	LT. REMAINDER RT.
3-4451	NOT USED			

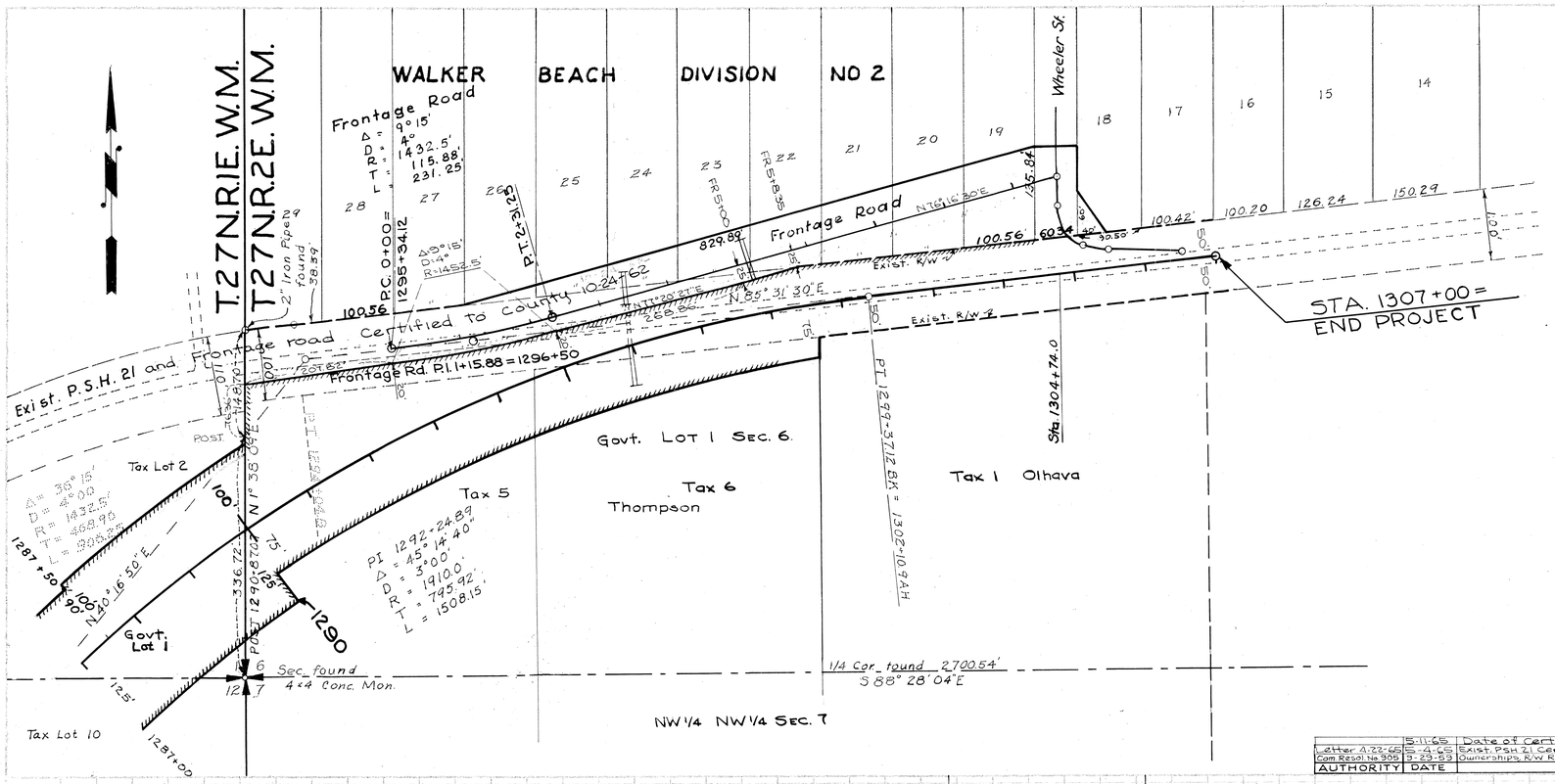

NOTE:
FOR L/A FEATURES SEE
PLAN SHOWING ACCESS

SR104

~~PRIMARY STATE HIGHWAY NO. 21~~

HOOD CANAL BRIDGE: EAST APPROACH

KITSAP COUNTY

WASHINGTON STATE HIGHWAY COMMISSION
DEPARTMENT OF HIGHWAYS
OLYMPIA, WASHINGTON

E. J. KETCHAM, Chairman
H. E. MORGAN, Member — R. A. MOISIO, Member
O. E. STONE, Member — E. A. COWELL, Member

SCALE: HORIZ. 1 INCH = 100 FEET
SCALE: VERT. 1 INCH = 10 FEET

APPROVED: March 24, 1959

W. A. Bugge
DIRECTOR OF HIGHWAYS

FOR R. OF W. SHEET 2 OF 2 SHEETS

AUTHORITY	DATE	SUBSEQUENT APPROVAL	BY
Letter 4-22-65	5-11-65	Date of Certification to Co. of existing PSH 21 revised	P.S.
Com. Resol. No. 905	5-4-65	Exist. PSH 21 Certified to Kitsap Co. as shown. R/W & L/A revised	P.S.
	9-29-59	Ownerships, R/W Rev, L/A Deleted Rt. Sta. 1298+00 to Sta. 1302+25±	ALB

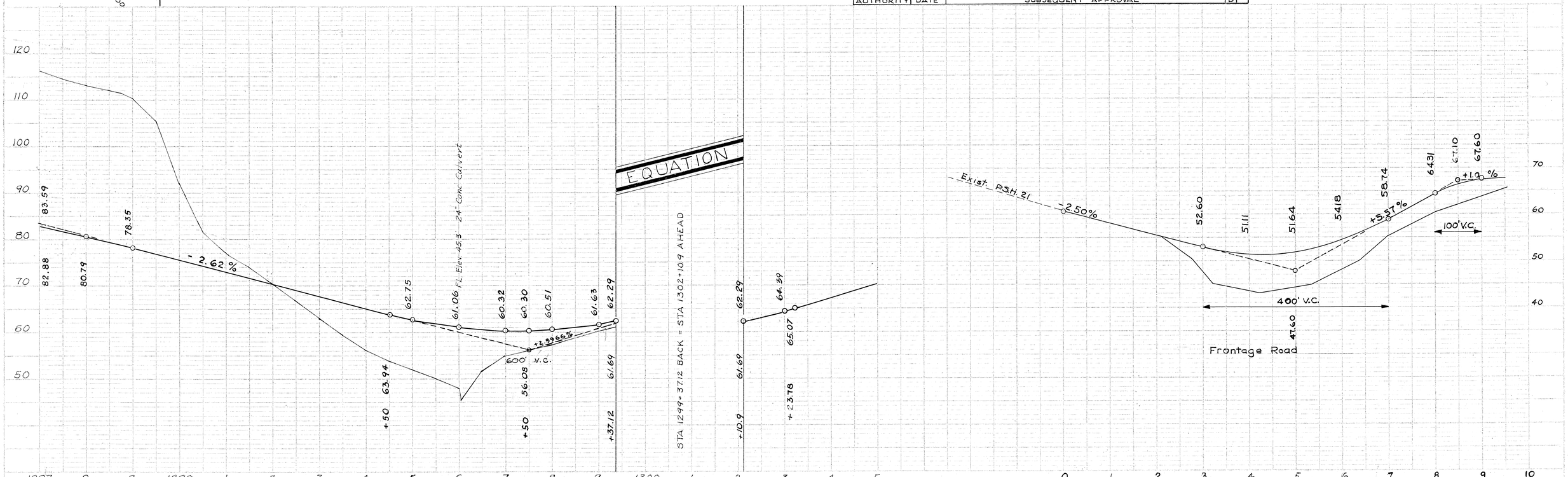

R/W

SR-104/18