Appendix R6

I-5 Potential Staging Areas

I-5/Yesler Way to NE 117th St. – Pavement, Deck, and Expansion Joints Project

Request for Proposal

March 6, 2023

Imagery ©2022 Maxar Technologies, U.S. Geological Survey, Map data ©2022 100 ft

Google Maps

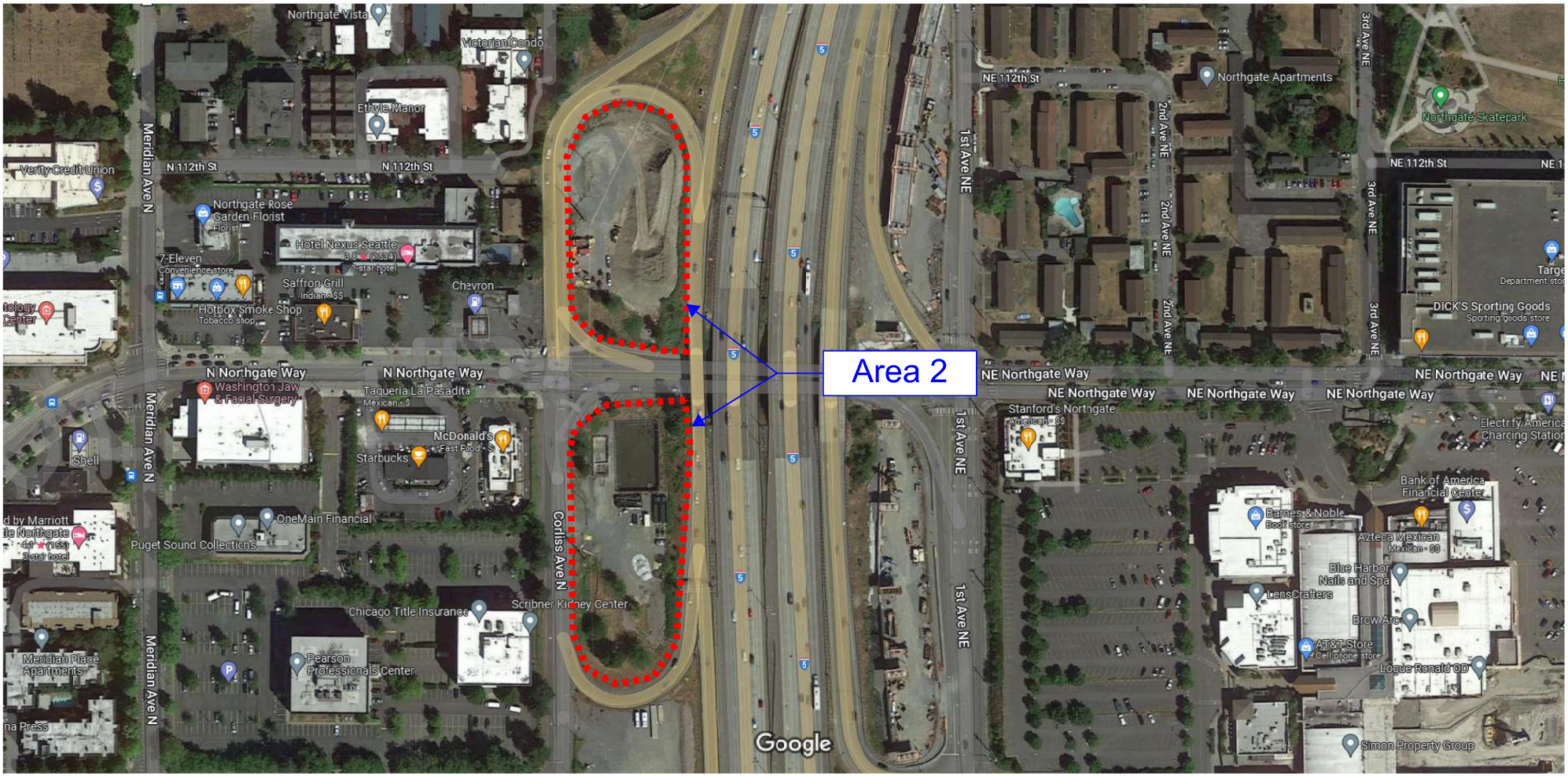

Imagery ©2022 Maxar Technologies, U.S. Geological Survey, Map data ©2022 100 ft

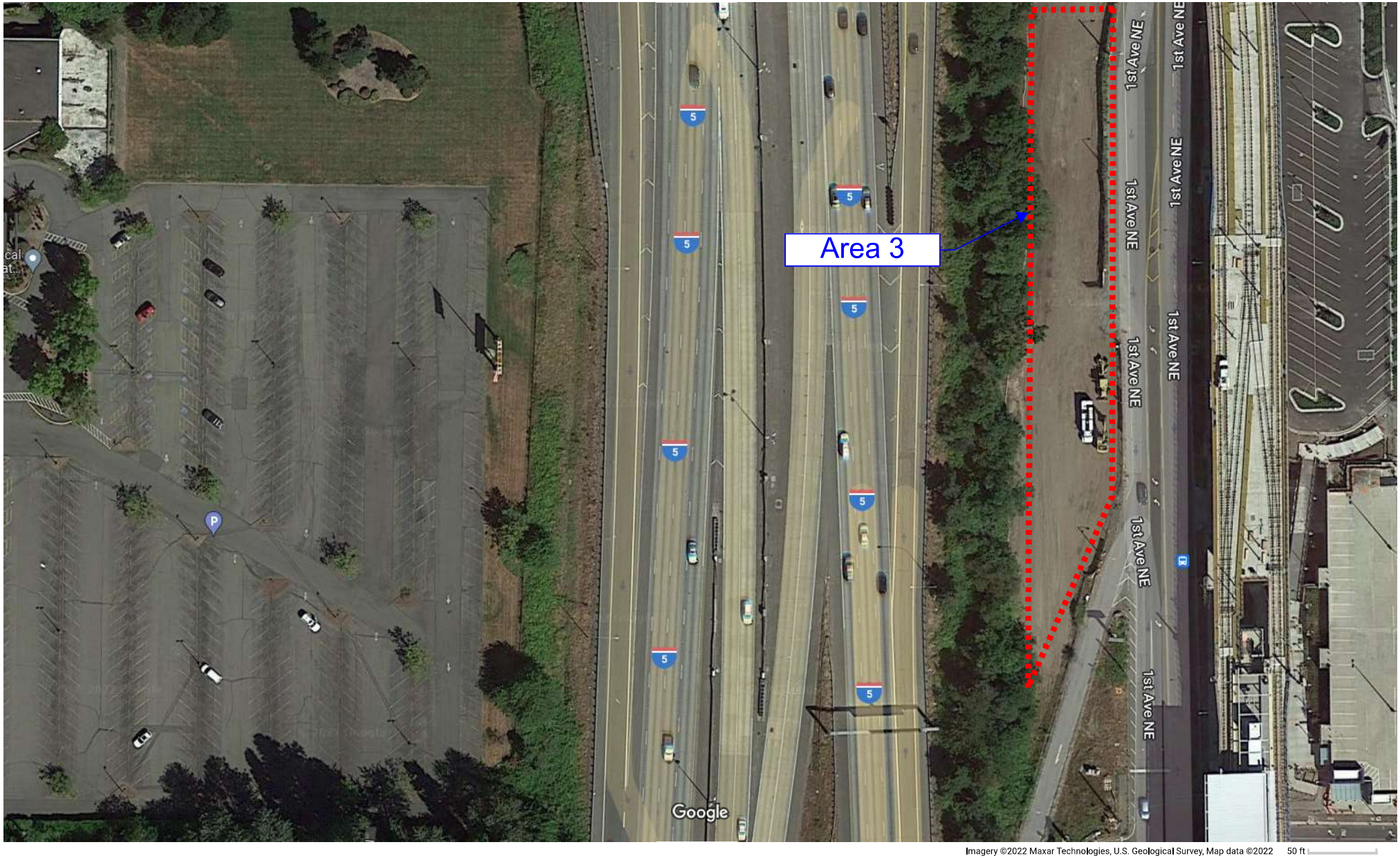
1st Ave NE
1st Ave NE
1st Ave NE
1st Ave NE
1st Ave NE
1st Ave NE
1st Ave NE
Area 3
5
Google
Imagery ©2022 Maxar Technologies, U.S. Geological Survey, Map data ©2022
50 ft

Google Maps

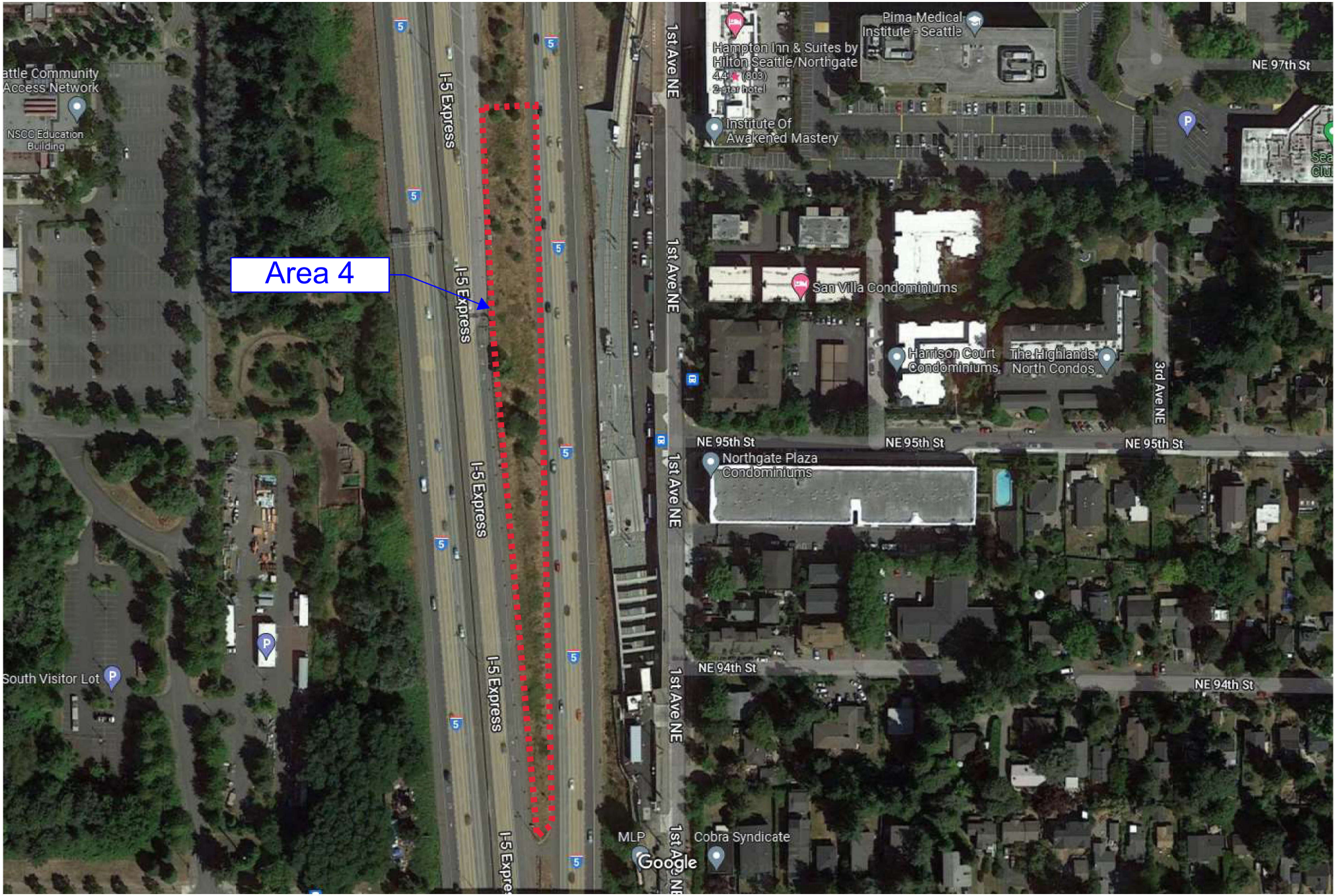

Imagery ©2022 Maxar Technologies, U.S. Geological Survey, Map data ©2022 Google 100 ft

Google Maps

Imagery ©2022 CNES / Airbus, Maxar Technologies, U.S. Geological Survey, USDA/FPAC/GEO, Map data ©2022 100 ft

Google Maps

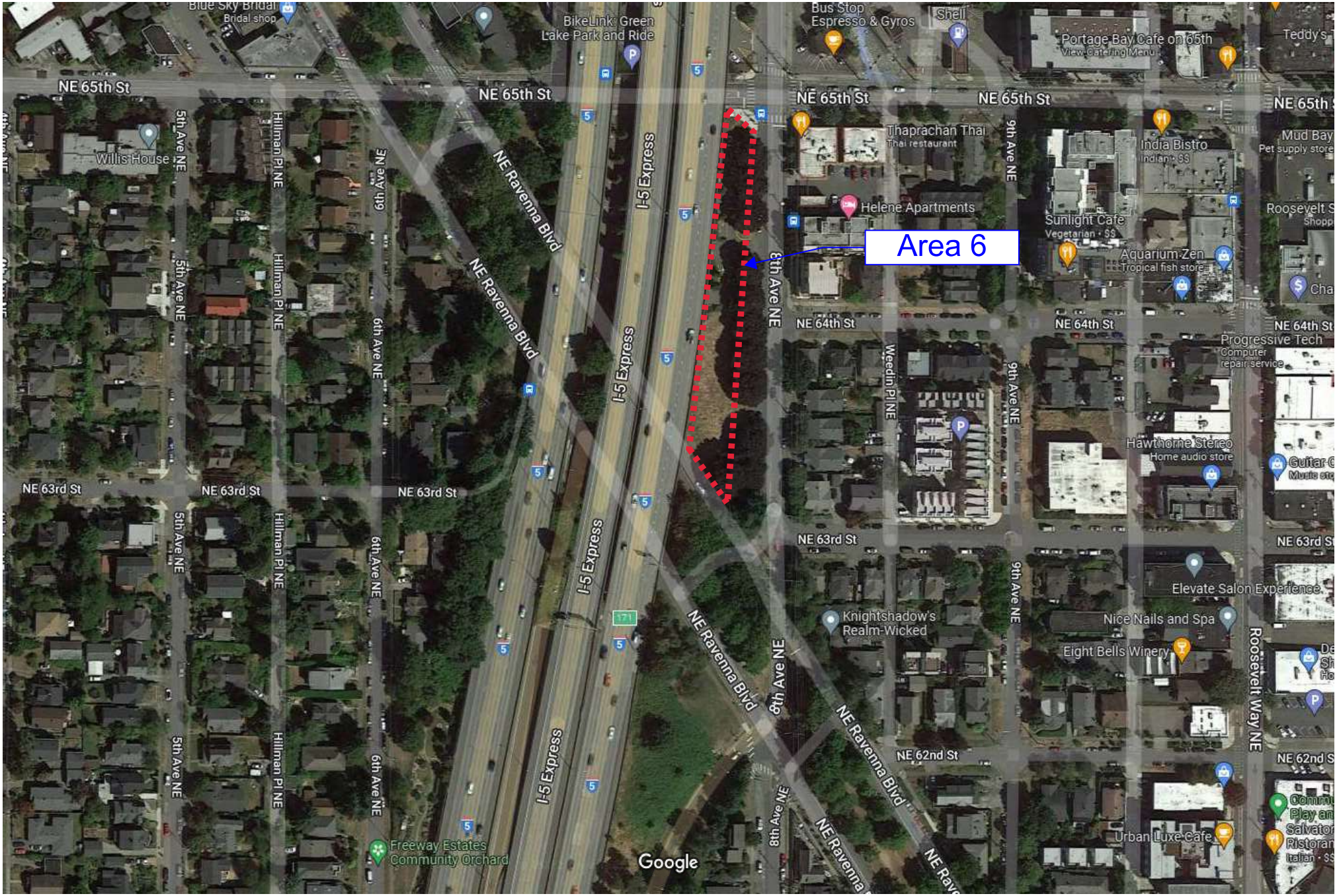

Imagery ©2022 CNES / Airbus, Maxar Technologies, U.S. Geological Survey, USDA/FPAC/GEO, Map data ©2022 Google 100 ft