T. 25N. R. 4E. W.M.

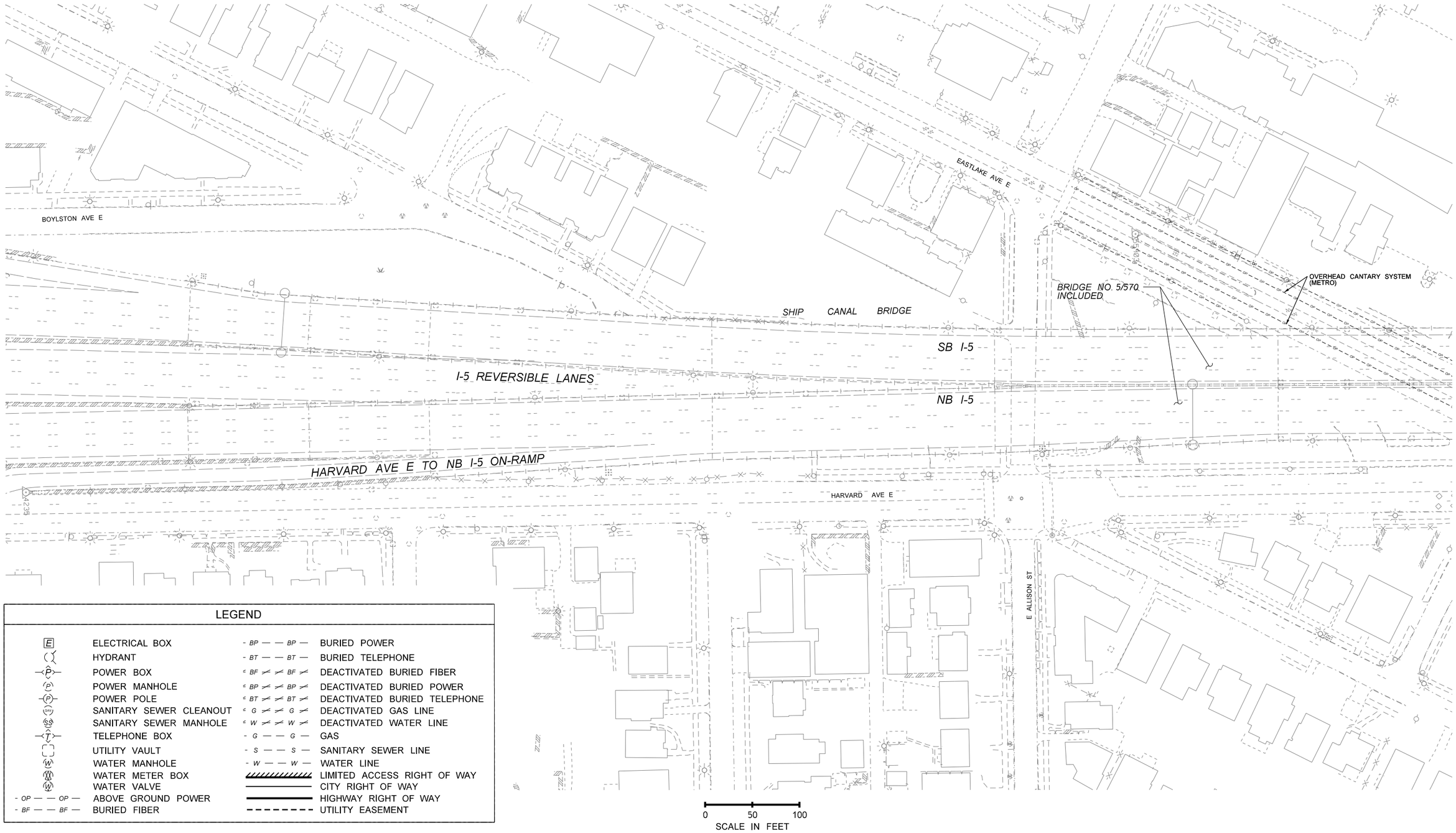

LEGEND

E	ELECTRICAL BOX	- BP — — BP —	BURIED POWER
	HYDRANT	- BT — — BT —	BURIED TELEPHONE
P	POWER BOX	BF BF	DEACTIVATED BURIED FIBER
P	POWER MANHOLE	BP BP	DEACTIVATED BURIED POWER
P	POWER POLE	BT BT	DEACTIVATED BURIED TELEPHONE
SAN	SANITARY SEWER CLEANOUT	G G	DEACTIVATED GAS LINE
SS	SANITARY SEWER MANHOLE	W W	DEACTIVATED WATER LINE
T	TELEPHONE BOX	- G — — G —	GAS
	UTILITY VAULT	- S — — S —	SANITARY SEWER LINE
W	WATER MANHOLE	- W — — W —	WATER LINE
W	WATER METER BOX		LIMITED ACCESS RIGHT OF WAY
W	WATER VALVE		CITY RIGHT OF WAY
- OP — — OP —	ABOVE GROUND POWER		HIGHWAY RIGHT OF WAY
- BF — — BF —	BURIED FIBER		UTILITY EASEMENT

FILE NAME	c:\users\lslmanek\pw_wsdot\d0490400\XL6272_PS_EU01.dgn			
TIME	2:40:32 PM			
DATE	1/11/2023			
PLOTTED BY	Isimanek			
DESIGNED BY	C. LAMB			
ENTERED BY	L. JOHNSON			
CHECKED BY	M. FREAS			
PROJ. ENGR.	K. NDILE			
REGIONAL ADM.	B. NIELSEN	REVISION	DATE	BY

REGION NO.	STATE	FED.AID PROJ.NO.
10	WASH	IM-0053(981)
JOB NUMBER		
CONTRACT NO.		LOCATION NO. XL6272

P.E. STAMP BOX — DATE

P.E. STAMP BOX — DATE

Washington State Department of Transportation

HNTB

I-5
YESLER WAT TO NE 117TH ST
PAVEMENT, DECK & EXPANSION JOINT

EXISTING UTILITY PLAN

PLAN REF NO EU1

SHEET 12 OF 122 SHEETS

pw:\\HQOLYMAPPPW03P.WSDOT.LOC:WSDOT\Documents\Northwest_Projects\005\165.28 I5YeslerWayStToNe117thStDesign_CAD_Sheets\100_Existing Utilities\XL6272_PS_EU01.dgn

T. 25N. R. 4E. W.M.

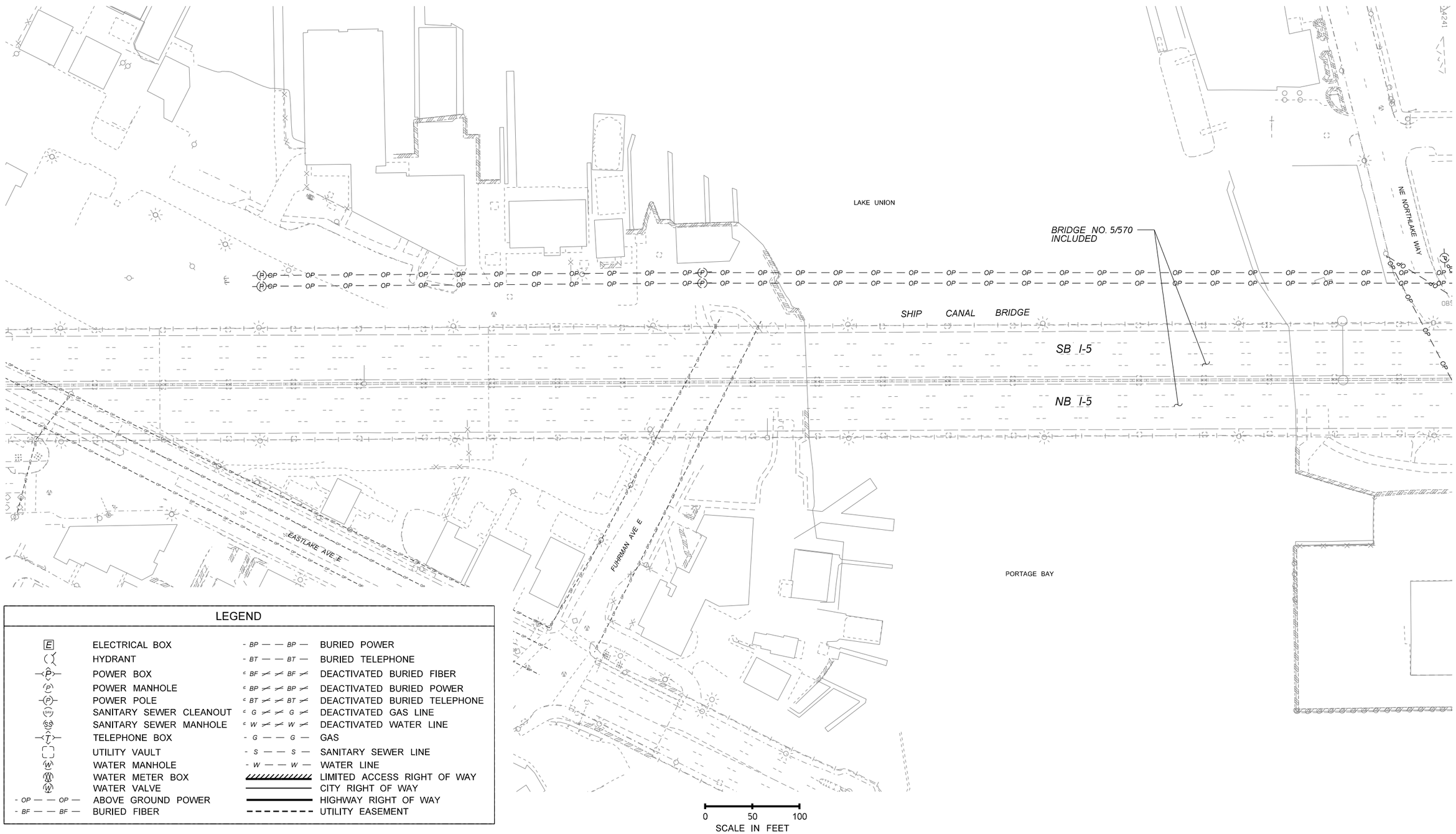

LEGEND

E	ELECTRICAL BOX	- BP — — BP —	BURIED POWER
	HYDRANT	- BT — — BT —	BURIED TELEPHONE
P	POWER BOX	BF BF	DEACTIVATED BURIED FIBER
P	POWER MANHOLE	BP BP	DEACTIVATED BURIED POWER
P	POWER POLE	BT BT	DEACTIVATED BURIED TELEPHONE
SAN	SANITARY SEWER CLEANOUT	G G	DEACTIVATED GAS LINE
SS	SANITARY SEWER MANHOLE	W W	DEACTIVATED WATER LINE
T	TELEPHONE BOX	- G — — G —	GAS
	UTILITY VAULT	- S — — S —	SANITARY SEWER LINE
W	WATER MANHOLE	- W — — W —	WATER LINE
W	WATER METER BOX		LIMITED ACCESS RIGHT OF WAY
W	WATER VALVE		CITY RIGHT OF WAY
- OP — — OP —	ABOVE GROUND POWER		HIGHWAY RIGHT OF WAY
- BF — — BF —	BURIED FIBER		UTILITY EASEMENT

FILE NAME	c:\users\lslmanek\pw_wsdot\d0490400\XL6272_PS_EU02.dgn
TIME	2:40:34 PM
DATE	1/11/2023
PLOTTED BY	Islmanek
DESIGNED BY	C. LAMB
ENTERED BY	L. JOHNSON
CHECKED BY	M. FREAS
PROJ. ENGR.	K. NDILE
REGIONAL ADM.	B. NIELSEN

REVISION	DATE	BY

REGION NO.	STATE	FED.AID PROJ.NO.
10	WASH	IM-0053(981)
JOB NUMBER		
CONTRACT NO.		LOCATION NO. XL6272

P.E. STAMP BOX DATE

P.E. STAMP BOX DATE

Washington State Department of Transportation

HNTB

I-5
YESLER WAY TO NE 117TH ST
PAVEMENT, DECK & EXPANSION JOINT

EXISTING UTILITY PLAN

PLAN REF NO EU2

SHEET 13 OF 122 SHEETS

pw:\\HQOLYMAPPPW03P.WSDOT.LOC:WSDOT\Documents\Northwest_Projects\005\165.28 I5YeslerWayStToNe117thSt\Design_CAD_Sheets\100_Existing Utilities\XL6272_PS_EU02.dgn

T. 25N. R. 4E. W.M.

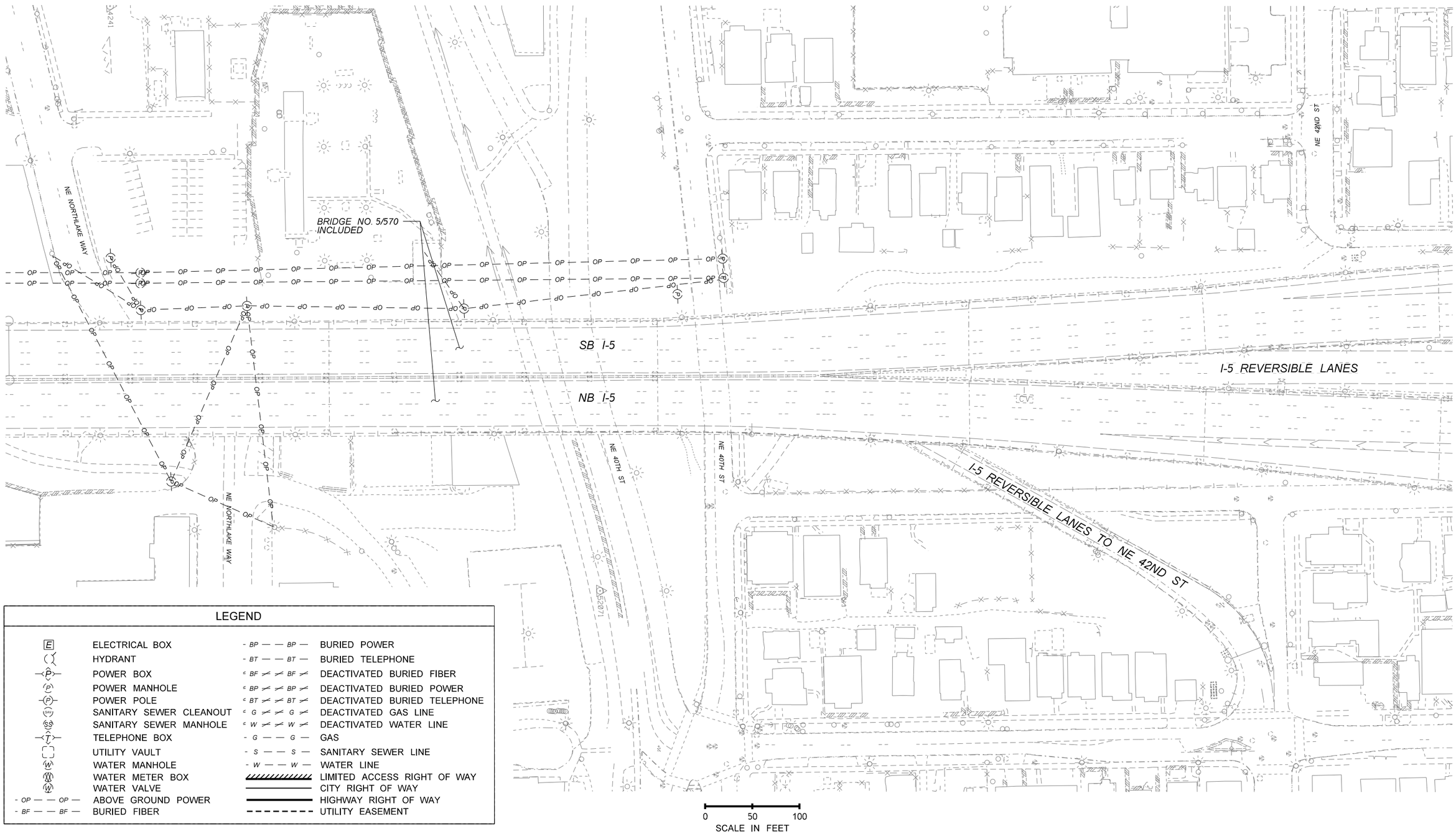

LEGEND

E	ELECTRICAL BOX	BP	BURIED POWER
	HYDRANT	BT	BURIED TELEPHONE
P	POWER BOX	BF	DEACTIVATED BURIED FIBER
P	POWER MANHOLE	BP	DEACTIVATED BURIED POWER
P	POWER POLE	BT	DEACTIVATED BURIED TELEPHONE
SAN	SANITARY SEWER CLEANOUT	G	DEACTIVATED GAS LINE
SS	SANITARY SEWER MANHOLE	W	DEACTIVATED WATER LINE
T	TELEPHONE BOX	G	GAS
	UTILITY VAULT	S	SANITARY SEWER LINE
W	WATER MANHOLE	W	WATER LINE
W	WATER METER BOX		LIMITED ACCESS RIGHT OF WAY
W	WATER VALVE		CITY RIGHT OF WAY
OP	ABOVE GROUND POWER		HIGHWAY RIGHT OF WAY
BF	BURIED FIBER		UTILITY EASEMENT

FILE NAME	c:\users\lslmanek\pw_wsdot\d0490400\XL6272_PS_EU03.dgn			
TIME	2:40:35 PM			
DATE	1/11/2023			
PLOTTED BY	lslmanek			
DESIGNED BY	C. LAMB			
ENTERED BY	L. JOHNSON			
CHECKED BY	M. FREAS			
PROJ. ENGR.	K. NDILE			
REGIONAL ADM.	B. NIELSEN	REVISION	DATE	BY

REGION NO.	STATE	FED.AID PROJ.NO.
10	WASH	IM-0053(981)
JOB NUMBER		
CONTRACT NO.		LOCATION NO. XL6272

P.E. STAMP BOX DATE

P.E. STAMP BOX DATE

Washington State Department of Transportation

HNTB

I-5
YESLER WAY TO NE 117TH ST
PAVEMENT, DECK & EXPANSION JOINT

EXISTING UTILITY PLAN

PLAN REF NO EU3

SHEET 14 OF 122 SHEETS

pw:\\HQOLYMAPPPW03P.WSDOT.LOC:WSDOT\Documents\Northwest_Projects\005\165.28 I5YeslerWaySTToNe117thSt\Design_CAD_Sheets\100_Existing_Utilities\XL6272_PS_EU03.dgn

T. 25N. R. 4E. W.M.

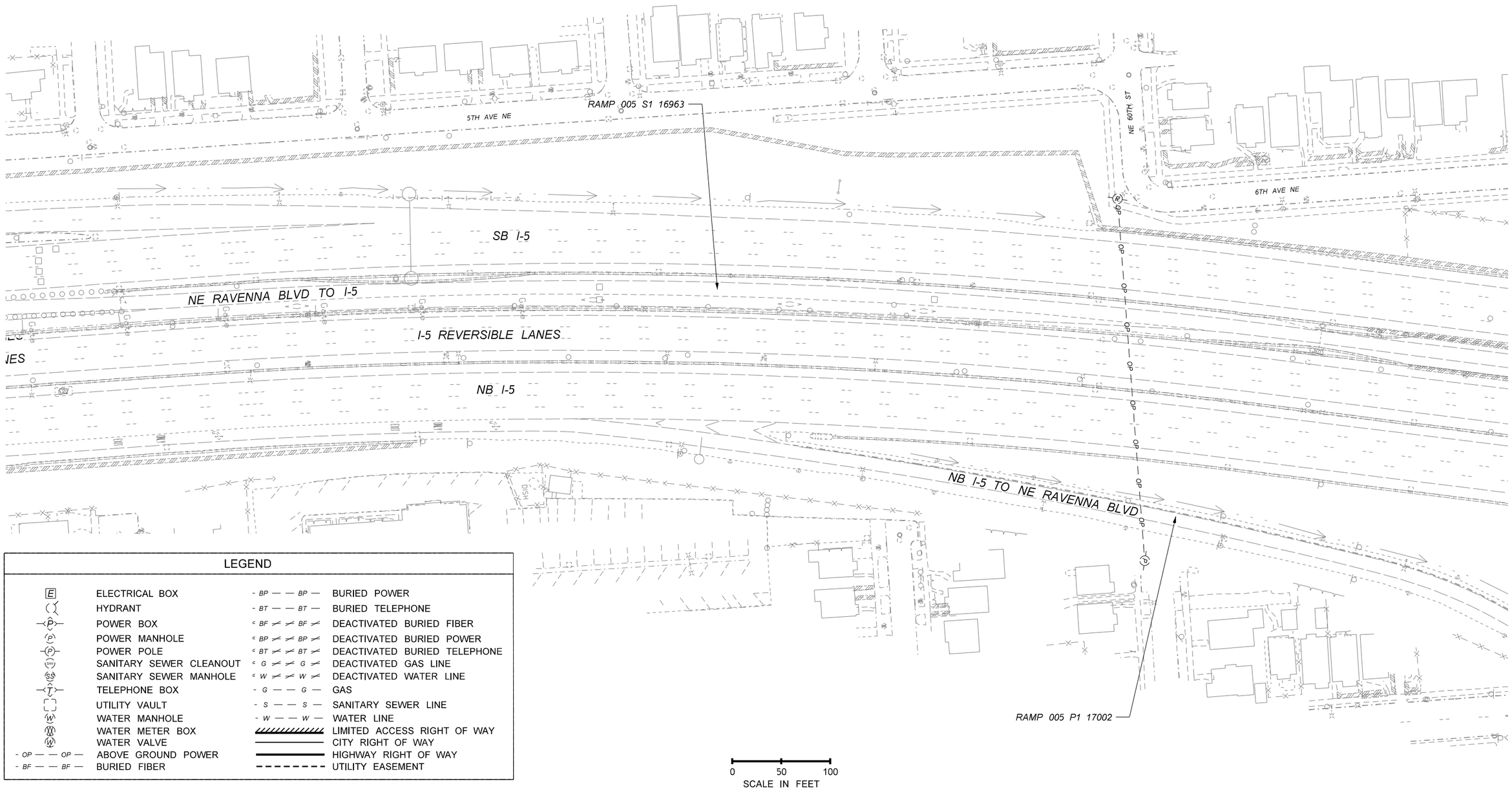

LEGEND

E	ELECTRICAL BOX	- BP — — BP —	BURIED POWER
	HYDRANT	- BT — — BT —	BURIED TELEPHONE
P	POWER BOX	BF BF	DEACTIVATED BURIED FIBER
P	POWER MANHOLE	BP BP	DEACTIVATED BURIED POWER
P	POWER POLE	BT BT	DEACTIVATED BURIED TELEPHONE
SAN	SANITARY SEWER CLEANOUT	G G	DEACTIVATED GAS LINE
SS	SANITARY SEWER MANHOLE	W W	DEACTIVATED WATER LINE
T	TELEPHONE BOX	- G — — G —	GAS
	UTILITY VAULT	- S — — S —	SANITARY SEWER LINE
W	WATER MANHOLE	- W — — W —	WATER LINE
W	WATER METER BOX		LIMITED ACCESS RIGHT OF WAY
W	WATER VALVE		CITY RIGHT OF WAY
- OP — — OP —	ABOVE GROUND POWER		HIGHWAY RIGHT OF WAY
- BF — — BF —	BURIED FIBER		UTILITY EASEMENT

FILE NAME	c:\users\lsimanek\pw_wsdot\d0490400\XL6272_PS_EU04.dgn
TIME	2:40:37 PM
DATE	1/11/2023
PLOTTED BY	lsimanek
DESIGNED BY	C. LAMB
ENTERED BY	L. JOHNSON
CHECKED BY	M. FREAS
PROJ. ENGR.	K. NDILE
REGIONAL ADM.	B. NIELSEN

REVISION	DATE	BY

REGION NO.	STATE	FED.AID PROJ.NO.
10	WASH	IM-0053(981)
JOB NUMBER		
CONTRACT NO.		LOCATION NO. XL6272

P.E. STAMP BOX — DATE

P.E. STAMP BOX — DATE

Washington State Department of Transportation

HNTB

I-5
YESLER WAY TO NE 117TH ST
PAVEMENT, DECK & EXPANSION JOINT

EXISTING UTILITY PLAN

PLAN REF NO EU4

SHEET 15 OF 122 SHEETS

pw:\\HQOLYMAPPPW03P.WSDOT.LOC:WSDOT\Documents\Northwest_Projects\005\165.28 I5YeslerWaySt\ToNe117thSt\Design_CAD_Sheets\100_Existing Utilities\XL6272_PS_EU04.dgn

T. 26N. R. 4E. W.M.

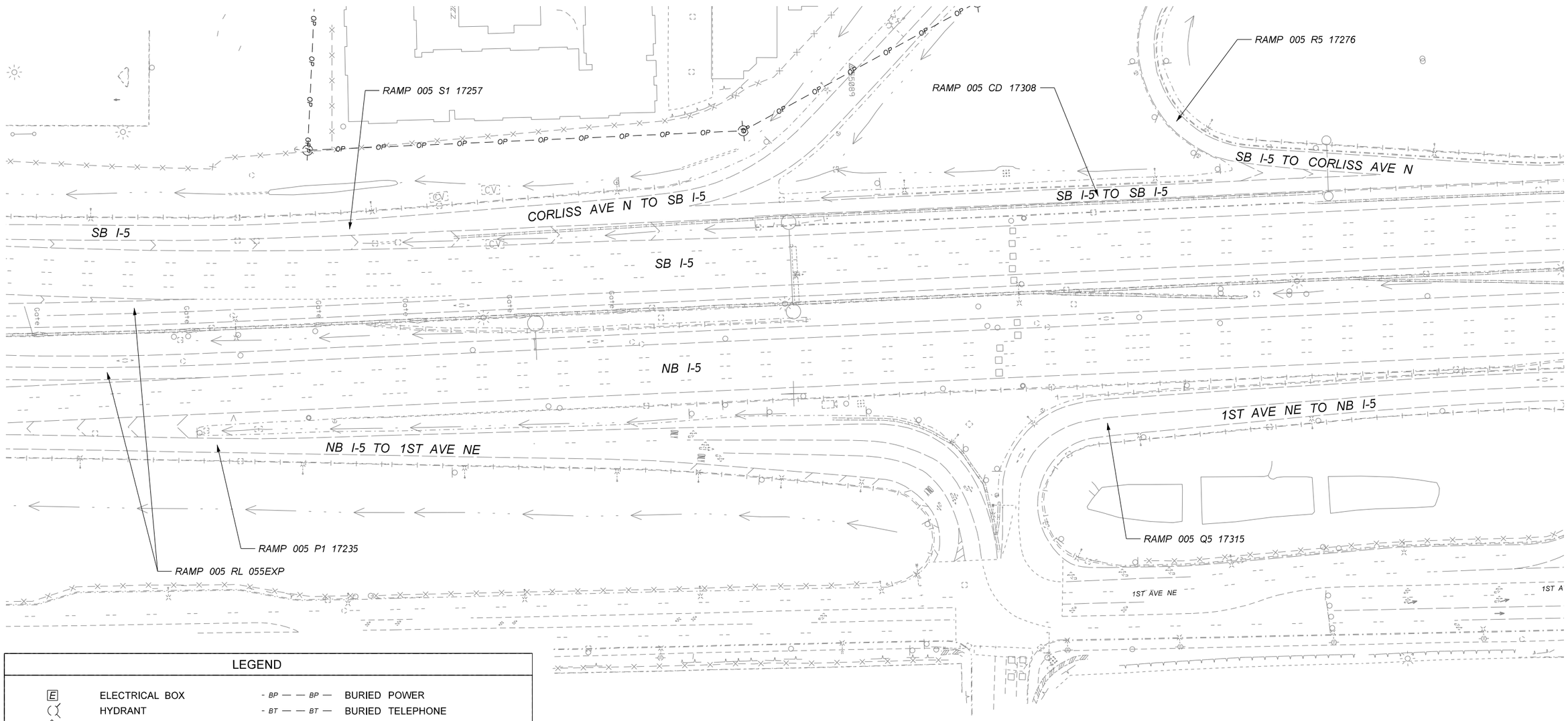

LEGEND

E	ELECTRICAL BOX	- BP — — BP —	BURIED POWER
	HYDRANT	- BT — — BT —	BURIED TELEPHONE
P	POWER BOX	BF BF	DEACTIVATED BURIED FIBER
P	POWER MANHOLE	BP BP	DEACTIVATED BURIED POWER
P	POWER POLE	BT BT	DEACTIVATED BURIED TELEPHONE
SEW	SANITARY SEWER CLEANOUT	G G	DEACTIVATED GAS LINE
SS	SANITARY SEWER MANHOLE	W W	DEACTIVATED WATER LINE
T	TELEPHONE BOX	- G — — G —	GAS
	UTILITY VAULT	- S — — S —	SANITARY SEWER LINE
W	WATER MANHOLE	- W — — W —	WATER LINE
W	WATER METER BOX		LIMITED ACCESS RIGHT OF WAY
W	WATER VALVE		CITY RIGHT OF WAY
- OP — — OP —	ABOVE GROUND POWER		HIGHWAY RIGHT OF WAY
- BF — — BF —	BURIED FIBER		UTILITY EASEMENT

0 50 100
SCALE IN FEET

FILE NAME	c:\users\lslmanek\pw_wsdot\d0490400\XL6272_PS_EU05.dgn					
TIME	2:40:40 PM					
DATE	1/11/2023					
PLOTTED BY	lslmanek					
DESIGNED BY	C. LAMB					
ENTERED BY	L. JOHNSON					
CHECKED BY	M. FREAS					
PROJ. ENGR.	K. NDILE					
REGIONAL ADM.	B. NIELSEN	REVISION	DATE	BY		

REGION NO.	STATE	FED.AID PROJ.NO.
10	WASH	IM-0053(981)
JOB NUMBER		
CONTRACT NO.		LOCATION NO. XL6272

P.E. STAMP BOX DATE

P.E. STAMP BOX DATE

Washington State Department of Transportation
HNTB

I-5
YESLER WAY TO NE 117TH ST
PAVEMENT, DECK & EXPANSION JOINT

EXISTING UTILITY PLAN

PLAN REF NO EU5

SHEET 16 OF 122 SHEETS

pw:\\HQOLYMAPPPW03P.WSDOT.LOC:WSDOT\Documents\Northwest_Projects\005\165.28 I5YeslerWaySt ToNe117thStDesign_CAD_Sheets\100_Existing Utilities\XL6272_PS_EU05.dgn

T. 26N. R. 4E. W.M.

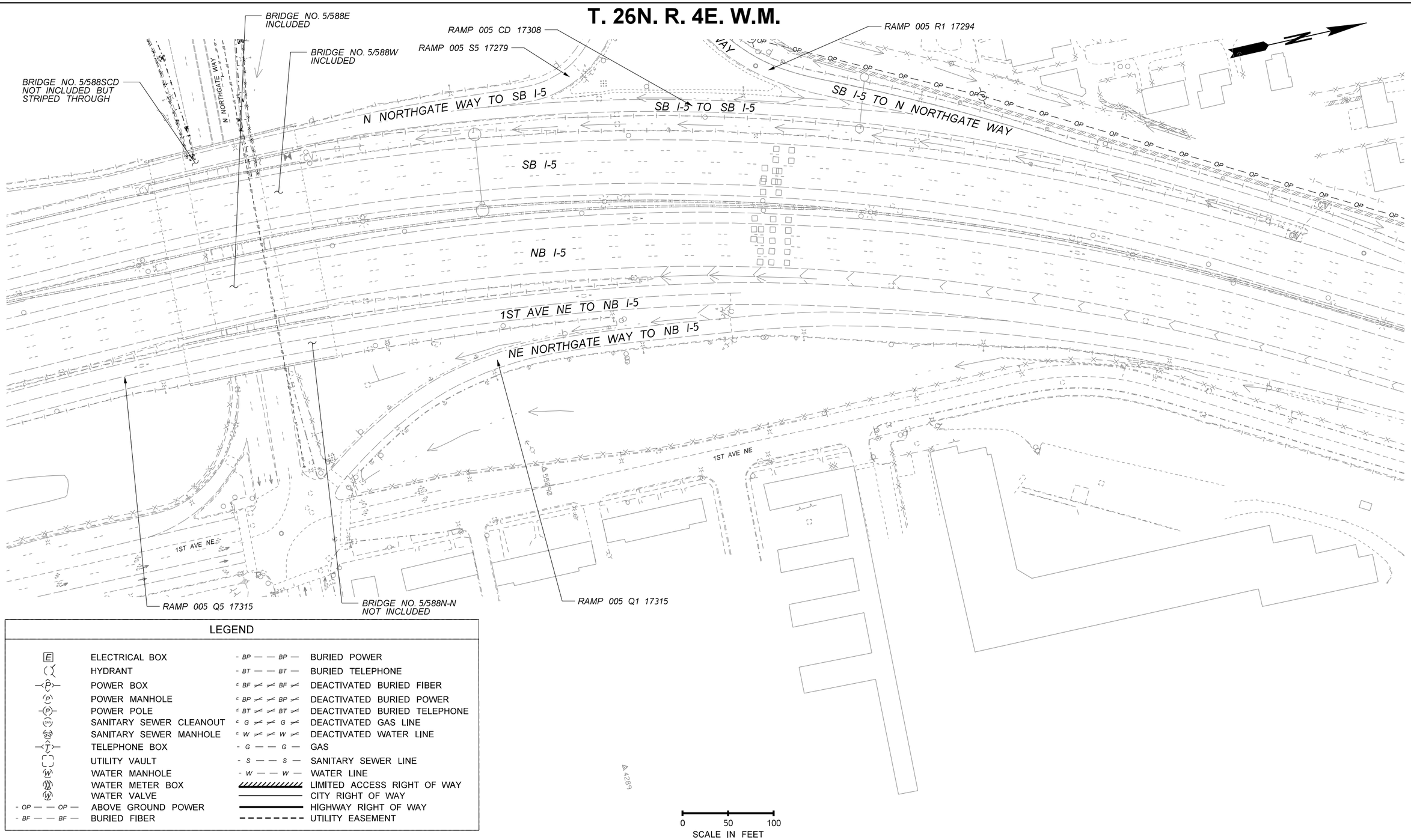

LEGEND

E	ELECTRICAL BOX	- BP — — BP —	BURIED POWER
	HYDRANT	- BT — — BT —	BURIED TELEPHONE
P	POWER BOX	BF BF	DEACTIVATED BURIED FIBER
P	POWER MANHOLE	BP BP	DEACTIVATED BURIED POWER
P	POWER POLE	BT BT	DEACTIVATED BURIED TELEPHONE
SW	SANITARY SEWER CLEANOUT	G G	DEACTIVATED GAS LINE
SS	SANITARY SEWER MANHOLE	W W	DEACTIVATED WATER LINE
T	TELEPHONE BOX	- G — — G —	GAS
	UTILITY VAULT	- S — — S —	SANITARY SEWER LINE
W	WATER MANHOLE	- W — — W —	WATER LINE
W	WATER METER BOX		LIMITED ACCESS RIGHT OF WAY
W	WATER VALVE		CITY RIGHT OF WAY
- OP — — OP —	ABOVE GROUND POWER		HIGHWAY RIGHT OF WAY
- BF — — BF —	BURIED FIBER		UTILITY EASEMENT

FILE NAME	c:\users\lsimanek\pw_wsdot\d0490400\XL6272_PS_EU06.dgn
TIME	2:40:42 PM
DATE	1/11/2023
PLOTTED BY	lsimanek
DESIGNED BY	C. LAMB
ENTERED BY	L. JOHNSON
CHECKED BY	M. FREAS
PROJ. ENGR.	K. NDILE
REGIONAL ADM.	B. NIELSEN

REVISION | DATE | BY

REGION NO.	STATE	FED.AID PROJ.NO.
10	WASH	IM-0053(981)
JOB NUMBER		
CONTRACT NO.		LOCATION NO. XL6272

P.E. STAMP BOX DATE

P.E. STAMP BOX DATE

Washington State Department of Transportation

HNTB

I-5
YESLER WAY TO NE 117TH ST
PAVEMENT, DECK & EXPANSION JOINT

EXISTING UTILITY PLAN

PLAN REF NO EU6

SHEET 17 OF 122 SHEETS

pw:\\HQOLYMAPPPW03P.WSDOT.LOC:WSDOT\Documents\Northwest_Projects\005165.28 I5YeslerWaySt\ToNe117thSt\Design_CAD_Sheets\100_Existing Utilities\XL6272_PS_EU06.dgn

T. 26N. R. 4E. W.M.

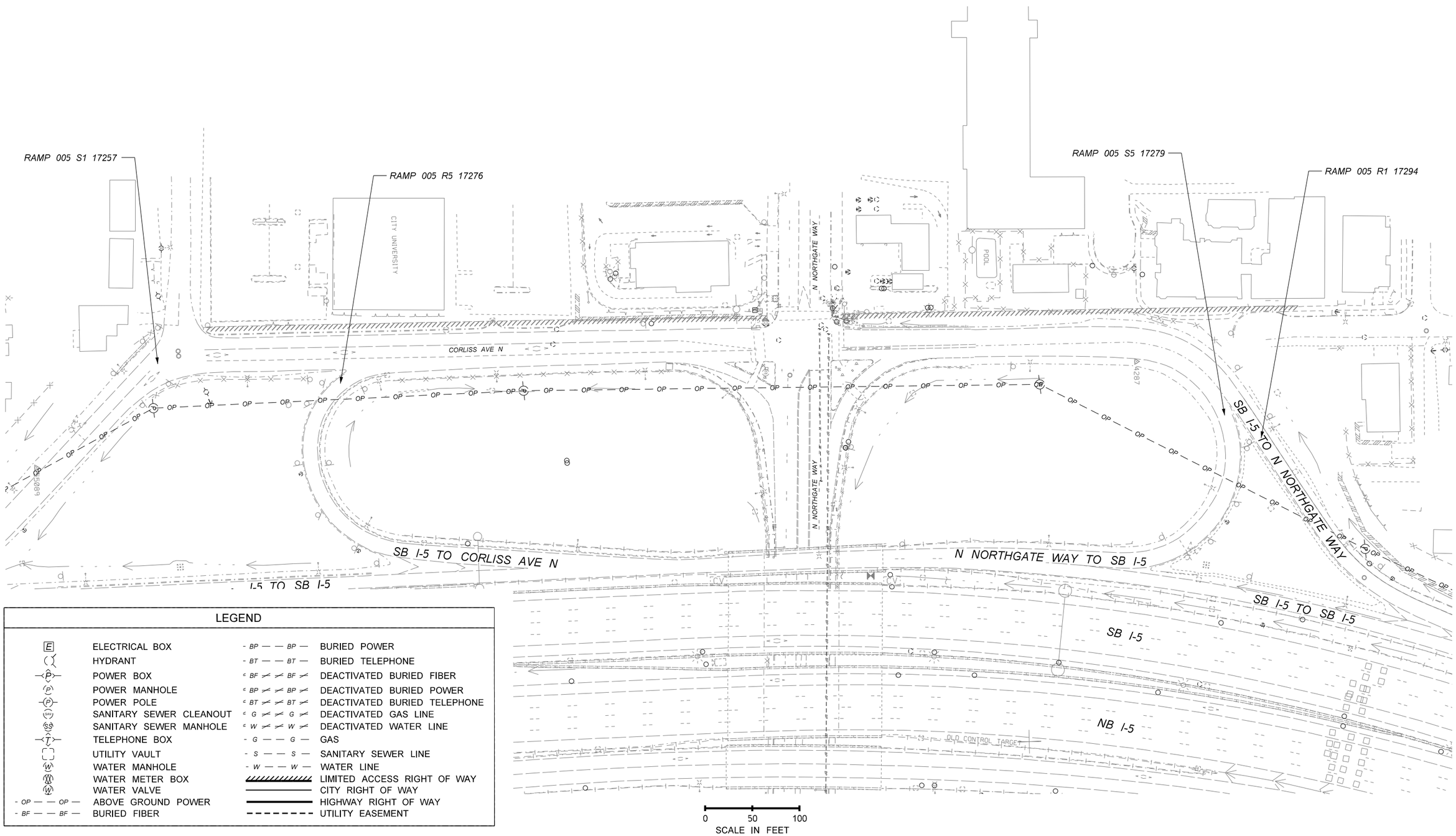

LEGEND

E	ELECTRICAL BOX	- BP — — BP —	BURIED POWER
	HYDRANT	- BT — — BT —	BURIED TELEPHONE
P	POWER BOX	BF BF	DEACTIVATED BURIED FIBER
P	POWER MANHOLE	BP BP	DEACTIVATED BURIED POWER
P	POWER POLE	BT BT	DEACTIVATED BURIED TELEPHONE
SC	SANITARY SEWER CLEANOUT	G G	DEACTIVATED GAS LINE
SS	SANITARY SEWER MANHOLE	W W	DEACTIVATED WATER LINE
T	TELEPHONE BOX	- G — — G —	GAS
	UTILITY VAULT	- S — — S —	SANITARY SEWER LINE
W	WATER MANHOLE	- W — — W —	WATER LINE
W	WATER METER BOX		LIMITED ACCESS RIGHT OF WAY
W	WATER VALVE		CITY RIGHT OF WAY
- OP — — OP —	ABOVE GROUND POWER		HIGHWAY RIGHT OF WAY
- BF — — BF —	BURIED FIBER		UTILITY EASEMENT

FILE NAME	c:\users\lsimanek\pw_wsdot\d0490400\XL6272_PS_EU07.dgn
TIME	2:40:43 PM
DATE	1/11/2023
PLOTTED BY	lsimanek
DESIGNED BY	C. LAMB
ENTERED BY	L. JOHNSON
CHECKED BY	M. FREAS
PROJ. ENGR.	K. NDILE
REGIONAL ADM.	B. NIELSEN

REVISION | DATE | BY

REGION NO.	STATE	FED.AID PROJ.NO.
10	WASH	IM-0053(981)
JOB NUMBER		
CONTRACT NO.		LOCATION NO. XL6272

P.E. STAMP BOX DATE

P.E. STAMP BOX DATE

Washington State Department of Transportation

HNTB

I-5
YESLER WAY TO NE 117TH ST
PAVEMENT, DECK & EXPANSION JOINT

EXISTING UTILITY PLAN

PLAN REF NO EU7

SHEET 18 OF 122 SHEETS

pw:\\HQOLYMAPPPW03P.WSDOT.LOC:WSDOT\Documents\Northwest_Projects\005165.28 I5YeslerWaySttToNe117thSt\Design_CAD_Sheets\100_Existing Utilities\XL6272_PS_EU07.dgn