T. 25N. R. 4E. W.M.

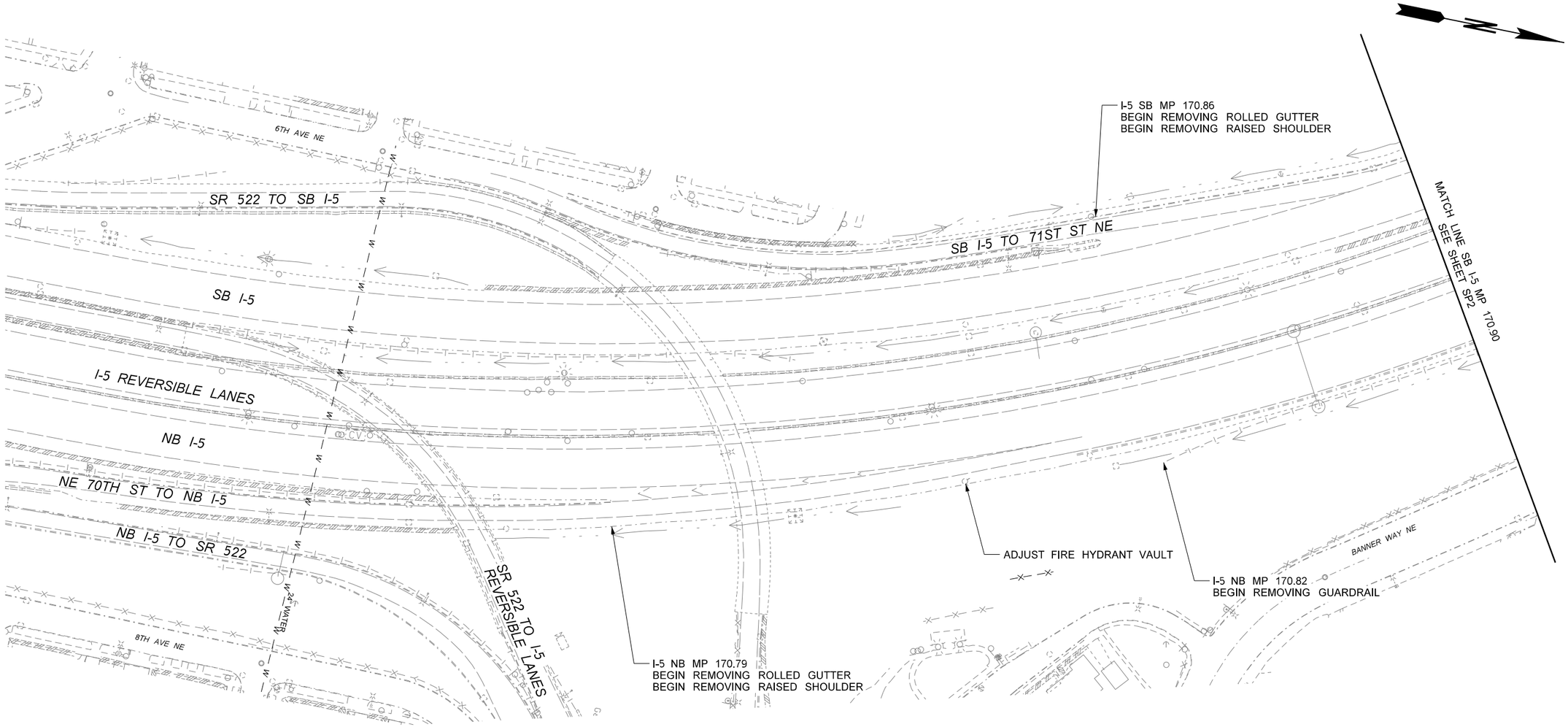

LEGEND

- - - - - - - -	EXISTING EDGE OF PAVEMENT	- · - · - · -	EXISTING CURB AND GUTTER
	EXISTING CONCRETE BARRIER		EXISTING CATCH BASIN
—|— —|—	EXISTING GUARDRAIL	—X— —X—	EXISTING FENCE
	EXISTING RETAINING WALL		

0 50 100
SCALE IN FEET

FILE NAME	c:\users\lsimanek\pw_wsdot\d0457523\XL6272_PS_SP01.dgn						
TIME	2:36:14 PM				REGION NO. 10	STATE WASH	FED.AID PROJ.NO. IM-0053(981)
DATE	1/11/2023						
PLOTTED BY	lsimanek				JOB NUMBER		
DESIGNED BY	C. LAMB						
ENTERED BY	L. JOHNSON						
CHECKED BY	M. FREAS				CONTRACT NO.		LOCATION NO. XL6272
PROJ. ENGR.	K. NDILE						
REGIONAL ADM.	B. NIELSEN	REVISION	DATE	BY			

P.E. STAMP BOX DATE

P.E. STAMP BOX DATE

Washington State Department of Transportation
HNTB

I-5
YESLER WAY TO NE 117TH ST
PAVEMENT, DECK & EXPANSION JOINT

SITE PREPARATION

PLAN REF NO SP1

SHEET 8 OF 122 SHEETS

pw:\\HQOLYMAPPPW03P.WSDOT.LOC:WSDOT\Documents\Northwest_Projects\005\165.28 I5YeslerWaySt\ToNe117thSt\Design_CAD_Sheets\080_Site PrepXL6272_PS_SP01.dgn

T. 25N. R. 4E. W.M.

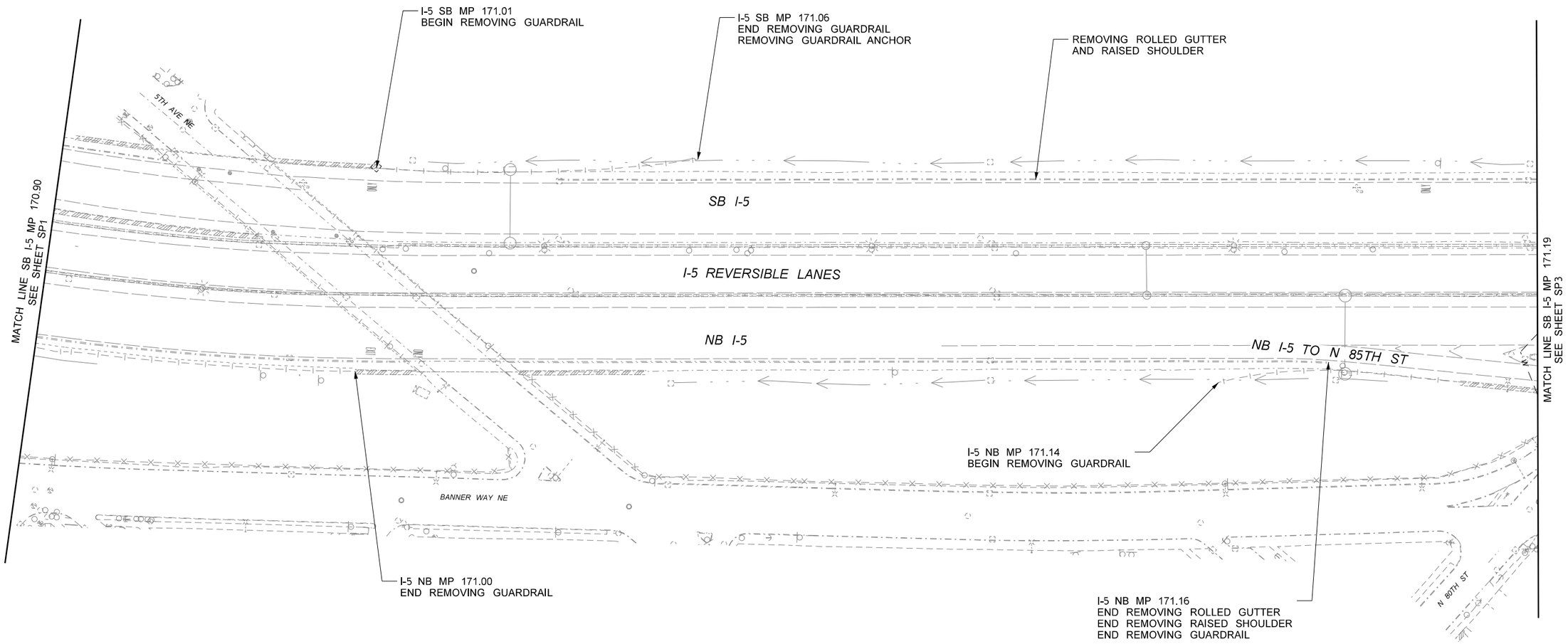

LEGEND			
- - - - - - - -	EXISTING EDGE OF PAVEMENT	- · - · - · -	EXISTING CURB AND GUTTER
	EXISTING CONCRETE BARRIER		EXISTING CATCH BASIN
—|— —|—	EXISTING GUARDRAIL	—X— —X—	EXISTING FENCE
	EXISTING RETAINING WALL		

0 50 100
SCALE IN FEET

FILE NAME	c:\users\lsimanek\pw_wsdot\d0457523\XL6272_PS_SP02.dgn
TIME	2:36:16 PM
DATE	1/11/2023
PLOTTED BY	lsimanek
DESIGNED BY	C. LAMB
ENTERED BY	L. JOHNSON
CHECKED BY	M. FREAS
PROJ. ENGR.	K. NDILE
REGIONAL ADM.	B. NIELSEN

REVISION | DATE | BY

REGION NO.	STATE	FED.AID PROJ.NO.
10	WASH	IM-0053(981)
JOB NUMBER		
CONTRACT NO.		LOCATION NO. XL6272

P.E. STAMP BOX DATE

P.E. STAMP BOX DATE

Washington State Department of Transportation
HNTB

I-5
YESLER WAY TO NE 117TH ST
PAVEMENT, DECK & EXPANSION JOINT

SITE PREPARATION

PLAN REF NO SP2

SHEET 9 OF 122 SHEETS

pw:\\HQOLYMAPPPW03P.WSDOT.LOC:WSDOT\Documents\Northwest_Projects\005\165.28 I5YeslerWaySt\ToNe117thSt\Design_CAD_Sheets\080_Site Prep\XL6272_PS_SP02.dgn

T. 25N. R. 4E. W.M.

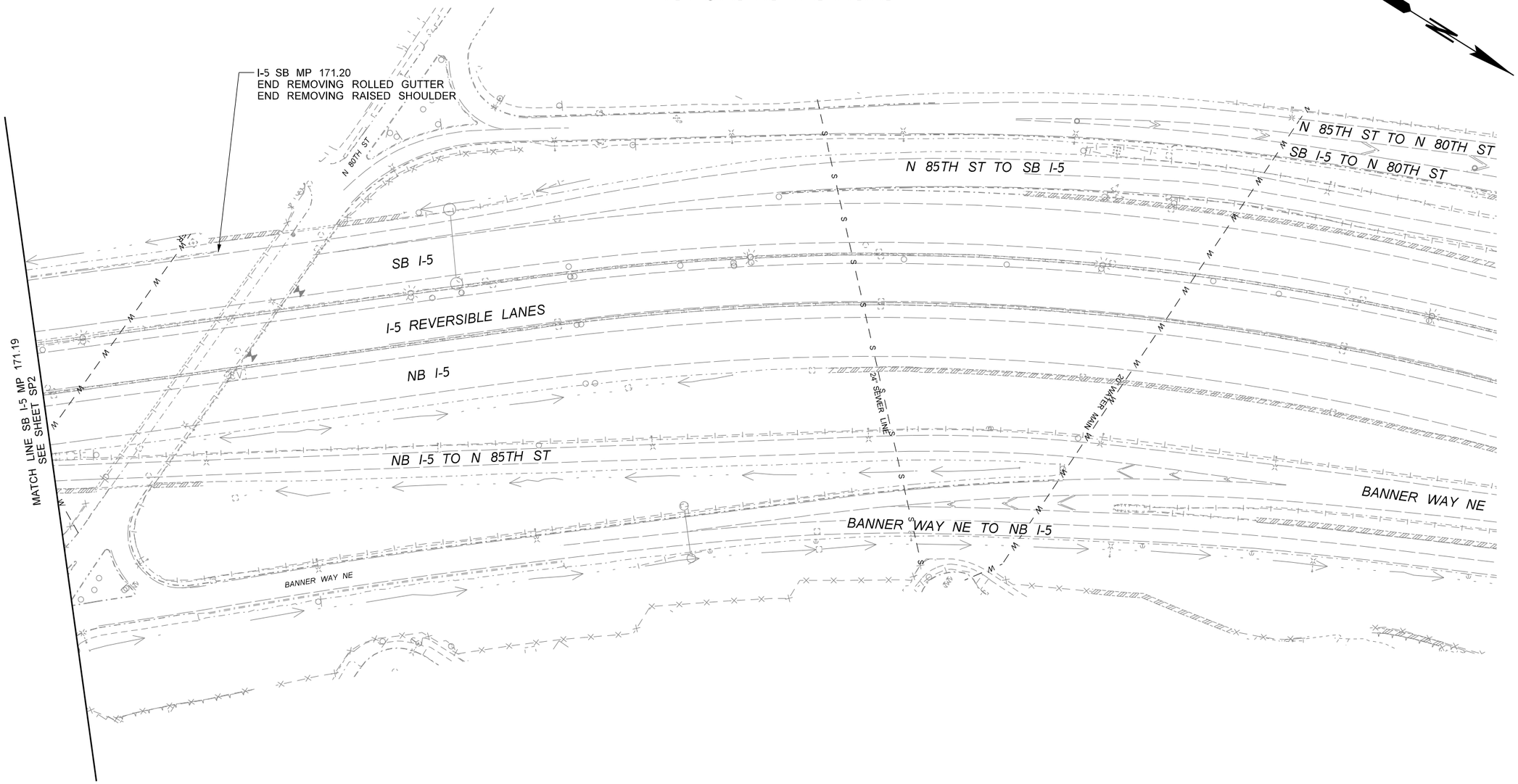

LEGEND			
- - - - - - - -	EXISTING EDGE OF PAVEMENT	— · — · —	EXISTING CURB AND GUTTER
	EXISTING CONCRETE BARRIER		EXISTING CATCH BASIN
—|— —|—	EXISTING GUARDRAIL	—X— —X—	EXISTING FENCE
	EXISTING RETAINING WALL		

0 50 100
SCALE IN FEET

FILE NAME	c:\users\lsimanek\pw_wsdot\d0457523\XL6272_PS_SP03.dgn
TIME	2:36:18 PM
DATE	1/11/2023
PLOTTED BY	lsimanek
DESIGNED BY	C. LAMB
ENTERED BY	L. JOHNSON
CHECKED BY	M. FREAS
PROJ. ENGR.	K. NDILE
REGIONAL ADM.	B. NIELSEN

REVISION	DATE	BY

REGION NO.	STATE	FED.AID PROJ.NO.
10	WASH	IM-0053(981)
JOB NUMBER		
CONTRACT NO.		LOCATION NO. XL6272

P.E. STAMP BOX DATE

P.E. STAMP BOX DATE

Washington State Department of Transportation
HNTB

I-5
YESLER WAY TO NE 117TH ST
PAVEMENT, DECK & EXPANSION JOINT

SITE PREPARATION

PLAN REF NO SP3

SHEET 10 OF 122 SHEETS

pw:\\HQOLYMAPPPW03P.WSDOT.LOC:WSDOT\Documents\Northwest_Projects\005\165.28 I5YeslerWaySt\ToNe117thSt\Design_CAD_Sheets\080_Site PrepXL6272_PS_SP03.dgn

T. 25N. R. 4E. W.M.

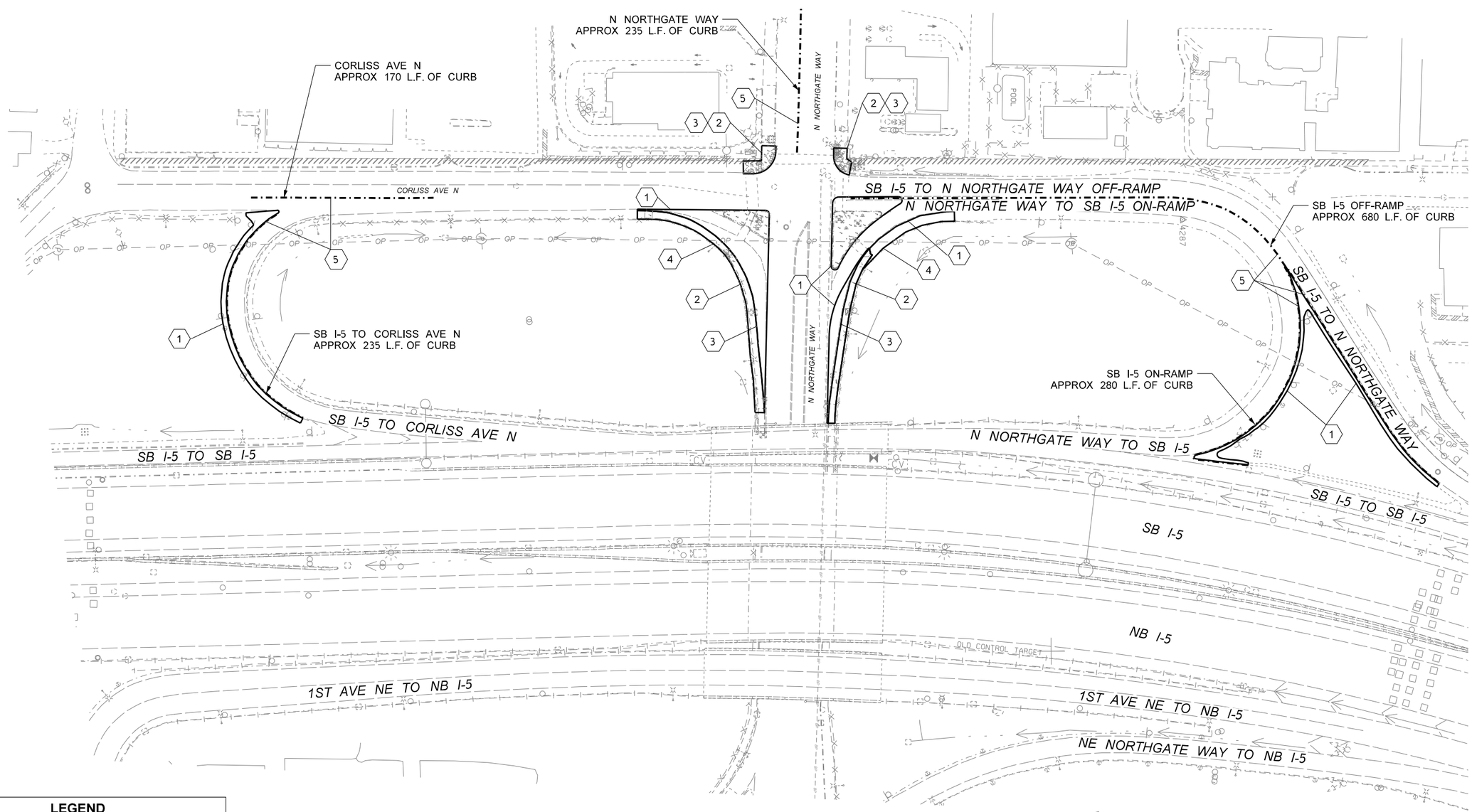

LEGEND

1	ROADWAY EXCAVATION INCL. HAUL
2	REMOVING CEMENT CONC. SIDEWALK
3	REMOVING CEMENT CONC. CURB
4	REMOVING CHAIN LINK FENCE
5	REMOVING LEAD-PAINTED TRAFFIC CURB

0 50 100
SCALE IN FEET

FILE NAME	c:\users\lsimanek\pw_wsdot\d0457523\XL6272_PS_SP04.dgn
TIME	3:04:24 PM
DATE	1/20/2023
PLOTTED BY	lsimanek
DESIGNED BY	C. LAMB
ENTERED BY	L. JOHNSON
CHECKED BY	M. FREAS
PROJ. ENGR.	K. NDILE
REGIONAL ADM.	B. NIELSEN

REVISION | DATE | BY

REGION NO.	STATE	FED.AID PROJ.NO.
10	WASH	IM-0053(981)

JOB NUMBER

CONTRACT NO.

LOCATION NO. XL6272

P.E. STAMP BOX DATE

P.E. STAMP BOX DATE

Washington State Department of Transportation
HNTB

I-5
YESLER WAY TO NE 117TH ST
PAVEMENT, DECK & EXPANSION JOINT

SITE PREPARATION

PLAN REF NO SP4

SHEET 11 OF 122 SHEETS

pw:\\HQOLYMAPPPW03P.WSDOT.LOC:WSDOT\Documents\Northwest_Projects\005\165.28 I5YeslerWaySTtoNe117thStDesign_CAD_Sheets\080_Site Prep\XL6272_PS_SP04.dgn